

\$97,115.00

BID OF MACK CONSTRUCTION LLC

2024

PROPOSAL, CONTRACT, BOND AND SPECIFICATIONS

FOR

ANNUAL HORIZONTAL SAWCUTTING OF CONCRETE SIDEWALK & INCIDENTAL
WORK (DISTRICT 19) - 2024

CONTRACT NO. 8756

MUNIS NO. 14818

IN

MADISON, DANE COUNTY, WISCONSIN

AWARDED BY THE COMMON COUNCIL
MADISON, WISCONSIN ON MARCH 19, 2024

CITY ENGINEERING DIVISION
1600 EMIL STREET
MADISON, WISCONSIN 53713

<https://bidexpress.com/login>


**ANNUAL HORIZONTAL SAWCUTTING OF CONCRETE SIDEWALK & INCIDENTAL
WORK (DISTRICT 19) - 2024
CONTRACT NO. 8756**

INDEX

SECTION A: ADVERTISEMENT FOR BIDS AND INSTRUCTIONS TO BIDDERSA-1
SECTION B: PROPOSAL SECTIONB-1
SECTION C: SMALL BUSINESS ENTERPRISE (NOT APPLICABLE) C-1
SECTION D: SPECIAL PROVISIONS..... D-1
SECTION E: BIDDER'S ACKNOWLEDGEMENTE-1
SECTION F: BEST VALUE CONTRACTINGF-1
SECTION G: BID BOND G-1
SECTION H: AGREEMENT H-1
SECTION I: PAYMENT AND PERFORMANCE BONDI-1

This Proposal, and Agreement have
been prepared by:

**CITY ENGINEERING DIVISION
CITY OF MADISON
MADISON, DANE COUNTY, WISCONSIN**


James M. Wolfe, P.E., City Engineer

JMW: wjm

SECTION A: ADVERTISEMENT FOR BIDS AND INSTRUCTIONS TO BIDDERS

REQUEST FOR BID FOR PUBLIC WORKS CONSTRUCTION CITY OF MADISON, WISCONSIN

A BEST VALUE CONTRACTING MUNICIPALITY

| | |
|--|--|
| PROJECT NAME: | ANNUAL HORIZONTAL SAWCUTTING OF CONCRETE SIDEWALK & INCIDENTAL WORK (DISTRICT 19) - 2024 |
| CONTRACT NO.: | 8756 |
| BID BOND | 5% |
| PREQUALIFICATION APPLICATION DUE (2:00 P.M.) | February 15, 2024 |
| BID SUBMISSION (2:00 P.M.) | February 22, 2024 |
| BID OPEN (2:30 P.M.) | February 22, 2024 |
| PUBLISHED IN WSJ | February 8 & 15, 2024 |

PREQUALIFICATION APPLICATION: Forms are available at the same location or on our website, www.cityofmadison.com/engineering/developers-contractors/contractors/how-to-get-prequalified. If not currently prequalified in the categories listed in Section A, an amendment to your Prequalification will need to be submitted prior to the same due date. Postmark is not applicable.

BIDS TO BE SUBMITTED: Bids may be submitted on line at www.bidexpress.com, or by hand at 1600 Emil St. The bids will be posted online after the bid opening. If you have any questions, please call Alane Boutelle at (608) 267-1197, or John Fahrney, (608) 266-9091.

STANDARD SPECIFICATIONS

The City of Madison's Standard Specifications for Public Works Construction - 2024 Edition, as supplemented and amended from time to time, forms a part of these contract documents as if attached hereto.

These standard specifications are available on the City of Madison Public Works website, www.cityofmadison.com/engineering/developers-contractors/standard-specifications.

The Contractor shall review these Specifications prior to preparation of proposals for the work to be done under this contract, with specific attention to Article 102, "BIDDING REQUIREMENTS AND CONDITIONS" and Article 103, "AWARD AND EXECUTION OF THE CONTRACT." For the convenience of the bidder, below are highlights of three subsections of the specifications.

SECTION 102.1: PRE-QUALIFICATION OF BIDDERS

In accordance with Wisconsin State Statutes 66.0901 (2) and (3), all bidders must submit to the Board of Public Works proof of responsibility on forms furnished by the City. The City requires that all bidders be qualified on a biennial basis.

Bidders must present satisfactory evidence that they have been regularly engaged in the type of work specified herein and they are fully prepared with necessary capital, materials, machinery and supervisory personnel to conduct the work to be contracted for to the satisfaction of the City. All bidders must be pre-qualified by the Board of Public Works for the type of construction on which they are bidding prior to the opening of the bid.

In accordance with Section 39.02(9)(a)l. of the General Ordinances, all bidders shall submit in writing to the Affirmative Action Division Manager of the City of Madison, a Certificate of Compliance or an Affirmative Action Plan at the same time or prior to the submission of the proof of responsibility forms.

The bidder shall be disqualified if the bidder fails to or refuses to, prior to opening of the bid, submit a Certificate of compliance, Affirmative Action Plan or Affirmative Action Data Update, as applicable, as defined by Section 39.02 of the General Ordinances (entitled Affirmative Action) and as required by Section 102.11 of the Standard Specifications.

SECTION 102.4 PROPOSAL

No bid will be accepted that does not contain an adequate or reasonable price for each and every item named in the Schedule of Unit Prices.

A lump sum bid for the work in accordance with the plans and specifications is required. The lump sum bid must be the same as the total amounts bid for the various items and it shall be inserted in the space provided.

All papers bound with or attached to the proposal form are considered a part thereof and must not be detached or altered when the proposal is submitted. The plans, specifications and other documents designated in the proposal form will be considered a part of the proposal whether attached or not.

A proposal submitted by an individual shall be signed by the bidder or by a duly authorized agent. A proposal submitted by a partnership shall be signed by a member/partner or by a duly authorized agent thereof. A proposal submitted by a corporation shall be signed by an authorized officer or duly authorized registered agent of such corporation, and the proposal shall show the name of the State under the laws of which such corporation was chartered. The required signatures shall in all cases appear in the space provided thereof on the proposal.

Each proposal shall be placed, together with the proposal guaranty, in a sealed envelope, so marked as to indicate name of project, the contract number or option to which it applies, and the name and address of the Contractor or submitted electronically through Bid Express (www.bidexpress.com). Proposals will be accepted at the location, the time and the date designated in the advertisement. Proposals received after the time and date designated will be returned to the bidder unopened.

SECTION 102.5: BID DEPOSIT (PROPOSAL GUARANTY)

All bids, sealed or electronic, must be accompanied with a Bid Bond (City of Madison form) equal to at least 5% of the bid or a Certificate of Annual/Biennial Bid Bond or certified check, payable to the City Treasurer. Bid deposit of the successful bidders shall be returned within forty-eight (48) hours following execution of the contract and bond as required.

MINOR DISCREPENCIES

Bidder is responsible for submitting all forms necessary for the City to determine compliance with State and City bidding requirements. Notwithstanding any language to the contrary contained herein, the City may exercise its discretion to allow bidders to correct or supplement submissions after bid opening, if the minor discrepancy, bid irregularity or omission is insignificant and not one related to price, quality, quantity, time of completion or performance of the contract.

Bidders for this Contract(s) must be Pre-Qualified for at least one of the following type(s) of construction denoted by an

Building Demolition

- 101 Asbestos Removal
- 120 House Mover

- 110 Building Demolition

Street, Utility and Site Construction

- 201 Asphalt Paving
- 205 Blasting
- 210 Boring/Pipe Jacking
- 215 Concrete Paving
- 220 Con. Sidewalk/Curb & Gutter/Misc. Flat Work
- 221 Concrete Bases and Other Concrete Work
- 222 Concrete Removal
- 225 Dredging
- 230 Fencing
- 235 Fiber Optic Cable/Conduit Installation
- 240 Grading and Earthwork
- 241 Horizontal Saw Cutting of Sidewalk
- 242 Hydro Excavating
- 243 Infrared Seamless Patching
- 245 Landscaping, Maintenance
- 246 Ecological Restoration
- 250 Landscaping, Site and Street
- 251 Parking Ramp Maintenance
- 252 Pavement Marking
- 255 Pavement Sealcoating and Crack Sealing
- 260 Petroleum Above/Below Ground Storage Tank Removal/Installation
- 262 Playground Installer

- 265 Retaining Walls, Precast Modular Units
- 270 Retaining Walls, Reinforced Concrete
- 275 Sanitary, Storm Sewer and Water Main Construction
- 276 Sawcutting
- 280 Sewer Lateral Drain Cleaning/Internal TV Insp.
- 285 Sewer Lining
- 290 Sewer Pipe Bursting
- 295 Soil Borings
- 300 Soil Nailing
- 305 Storm & Sanitary Sewer Laterals & Water Svc.
- 310 Street Construction
- 315 Street Lighting
- 318 Tennis Court Resurfacing
- 320 Traffic Signals
- 325 Traffic Signing & Marking
- 332 Tree pruning/removal
- 333 Tree, pesticide treatment of
- 335 Trucking
- 340 Utility Transmission Lines including Natural Gas, Electrical & Communications
- 399 Other _____

Bridge Construction

- 501 Bridge Construction and/or Repair

Building Construction

- 401 Floor Covering (including carpet, ceramic tile installation, rubber, VCT)
- 402 Building Automation Systems
- 403 Concrete
- 404 Doors and Windows
- 405 Electrical - Power, Lighting & Communications
- 410 Elevator - Lifts
- 412 Fire Suppression
- 413 Furnishings - Furniture and Window Treatments
- 415 General Building Construction, Equal or Less than \$250,000
- 420 General Building Construction, \$250,000 to \$1,500,000
- 425 General Building Construction, Over \$1,500,000
- 428 Glass and/or Glazing
- 429 Hazardous Material Removal
- 430 Heating, Ventilating and Air Conditioning (HVAC)
- 433 Insulation - Thermal
- 435 Masonry/Tuck pointing

- 437 Metals
- 440 Painting and Wallcovering
- 445 Plumbing
- 450 Pump Repair
- 455 Pump Systems
- 460 Roofing and Moisture Protection
- 464 Tower Crane Operator
- 461 Solar Photovoltaic/Hot Water Systems
- 465 Soil/Groundwater Remediation
- 466 Warning Sirens
- 470 Water Supply Elevated Tanks
- 475 Water Supply Wells
- 480 Wood, Plastics & Composites - Structural & Architectural
- 499 Other _____

State of Wisconsin Certifications

- 1 Class 5 Blaster - Blasting Operations and Activities 2500 feet and closer to inhabited buildings for quarries, open pits and road cuts.
- 2 Class 6 Blaster - Blasting Operations and Activities 2500 feet and closer to inhabited buildings for trenches, site excavations, basements, underwater demolition, underground excavations, or structures 15 feet or less in height.
- 3 Class 7 Blaster - Blasting Operations and Activities for structures greater than 15' in height, bridges, towers, and any of the objects or purposes listed as "Class 5 Blaster or Class 6 Blaster".
- 4 Petroleum Above/Below Ground Storage Tank Removal and Installation (Attach copies of State Certifications.)
- 5 Hazardous Material Removal (Contractor to be certified for asbestos and lead abatement per the Wisconsin Department of Health Services, Asbestos and Lead Section (A&LS).) See the following link for application: www.dhs.wisconsin.gov/Asbestos/Cert. State of Wisconsin Performance of Asbestos Abatement Certificate must be attached.
- 6 Certification number as a Certified Arborist or Certified Tree Worker as administered by the International Society of Arboriculture
- 7 Pesticide application (Certification for Commercial Applicator For Hire with the certification in the category of turf and landscape (3.0) and possess a current license issued by the DATCP)
- 8 State of Wisconsin Master Plumbers License.

SECTION B: PROPOSAL

Please refer to the
Bid Express Website
at <https://bidexpress.com>
look up contract number
and go to
Section B: Proposal Page

You can access all City of Madison bid solicitations for FREE at www.bidexpress.com

Click on the "Register for Free" button and follow the instructions to register your company and yourself. You will be asked for a payment subscription preference, since you may wish to bid online someday. Simply choose the method to pay on a 'per bid' basis. This requires no payment until / unless you actually bid online. You can also choose the monthly subscription plan at this time. You will, however, be asked to provide payment information. Remember, you can change your preference at anytime. You will then be able to complete your free registration and have full access to the site. Your free access does not require completion of the 'Digital ID' process, so you will have instant access for viewing and downloading. To be prepared in case you ever do wish to bid online, you may wish to establish your digital ID also, since you cannot bid without a Digital ID.

If you have any problems with the free registration process, you can call the bidexpress help team, toll free at 1-888-352-2439 (option 1, option1).

SECTION C: SMALL BUSINESS ENTERPRISE

**Instructions to Bidders
City of Madison
SBE Program Information**

SBE NOT APPLICABLE

SECTION D: SPECIAL PROVISIONS

ANNUAL HORIZONTAL SAWCUTTING OF CONCRETE SIDEWALK & INCIDENTAL WORK (DISTRICT 19) - 2024 CONTRACT NO. 8756

It is the intent of these Special Provisions to set forth the final contractual intent as to the matter involved and shall prevail over the Standard Specifications and plans whenever in conflict therewith. In order that comparisons between the Special Provisions can be readily made, the numbering system for the Special Provisions is equivalent to that of the Specifications.

Whenever in these Specifications the term "Standard Specifications" appears, it shall be taken to refer to the City of Madison Standard Specifications for Public Works Construction and Supplements thereto.

SECTION 102.11 BEST VALUE CONTRACTING

This Contract shall be considered a Best Value Contract if the Contractor's bid is equal to or greater than \$75,500 for a single trade contract; or equal to or greater than \$369,500 for a multi-trade contract pursuant to MGO 33.07(7).

SECTION 104 SCOPE OF WORK

The Contractor shall perform repair work primarily throughout the 19th Aldermanic District. A list of approved repair locations and an area map of Aldermanic District 19 has been provided within these Special Provisions for reference. The list, however, is not a final list. Additional locations may be added. Horizontal sawcut/grind locations have been marked in the field with a pink line and a white "C". The Contractor shall horizontally sawcut/grind sidewalk to eliminate trip hazards at those locations designated by the Common Council, and as directed by the Engineer.

Additional horizontal sawcutting/grinding may be required within the project limits of City of Madison Reconstruction Projects and may be city wide, primarily west of Park St, as part of the Sidewalk Request Program. The Contractor shall be paid one mobilization to complete the horizontal sawcutting/grinding in the 19th Aldermanic District. The Contractor shall be paid one mobilization for each Reconstruction Project that horizontal sawcutting/grinding is requested. The Contractor shall be paid one mobilization for each list of locations as part of the Citywide program. If a list of locations and/or a Reconstruction Project can be completed back to back or simultaneously then only one mobilization will be paid.

SECTION 104.3 CHANGES IN THE WORK

The quantities of the items listed in this Contract are estimates only, based upon sawcuts/grinds marked in the 19th Aldermanic District and past year's reconstruction and request work. The quantities of the items are subject to change.

The City reserves the right to decrease or increase any of the quantities of the items bid upon without any change in the unit price bid, unless by mutual agreement by both the Contractor and the City.

If the quantity of any item is reduced, such decrease **SHALL NOT** constitute a claim for damages by the Contractor for loss of anticipated profits, **NOR** shall the Contractor be compensated for any overhead, equipment, material, and labor charges, or any other costs incurred in the expectation of any quantity of work originally estimated in the Contract.

SECTION 104.4 INCREASE OR DECREASE QUANTITIES

The Contractor shall note that some bid item quantities may increase or decrease based on what is encountered in the field. If the actual field conditions vary from the plan quantity, no additional compensation shall be given for increasing or decreasing quantities. Any overruns shall be paid for under the appropriate bid item(s) without any penalty or change to the bid item price for the associated bit item.

The Contractor shall not be reimbursed for any deletions to the contract. No change to the unit bid price will be allowed for changes to the quantities.

The City reserves the authority to delete or add any number of these systems from the Contract. Should this occur the Contractor shall not be eligible for any additional compensation for the remainder of the systems.

SECTION 104.10 CLEANING UP

Excess concrete, slurry, debris, dust or residue left from sawcutting/grinding operations, including on adjacent sidewalk and/or property, shall be removed immediately.

SECTION 105.12 COOPERATION OF THE CONTRACTOR

The City of Madison has been given to understand that work may be undertaken by others in approximately the same time frame in District 19 as this proposed project. It shall be the Contractor's responsibility to verify this information and subsequent changes in the scheduling of the work by others and to make corrections in his/her construction timetable as required. The Contractor shall coordinate the work under this contract with the work by others stated below.

Sidewalk and curb repair/replacement projects including:

- *Sidewalk Ordered 2024, District 19 (Contract #8754)
- *Mineral Point Rd Widen Sidewalk for East-West BRT (Contract #8717)
- *Public Works Projects, Private Developments, and Utility Work in District 19

Projects and/or Streets may be deleted or added to the above list.

Additional functions and/or events may occur within Aldermanic District 19 at approximately the same time as this proposed project. They may include, but are not limited to, Neighborhood Association events, festivals, block parties, or other permitted uses of the public right of way or street. No work shall occur on sidewalks on streets within two blocks of these events while they are in progress.

SECTION 107.1 PUBLIC CONVENIENCE AND SAFETY

The Contractor shall complete all horizontal sawcutting/grinding within the project limits of a Reconstruction project within two weeks of substantial completion of the Reconstruct Project.

The City of Madison shall prepare a list of locations for horizontal sawcutting/grinding as part of the Sidewalk Request Program. The Contractor shall have one week to mobilize and begin sawcutting/grinding the identified locations and continue working until complete unless other arrangements are made in advance with the City Engineer.

The Contractor shall schedule the operations so as to cause a minimum of interruption, interference or disturbance to the operation of stores, businesses, office buildings, hotels, churches, etc., and to allow access by pedestrians and emergency, delivery and service vehicles at all times.

The contractor shall coordinate work with other construction projects in District 19 so that sidewalk is open on one side of the street at all times.

The contractor shall not work on sidewalks on streets within two blocks of schools while in session.

If sidewalk exists on both sides of any given block, the Contractor shall complete all repairs and reopen the sidewalk on one side of the block before beginning repairs on the opposite side of the block.

The Contractor shall not progress through the Aldermanic District in a random fashion. A single ward of the district shall be completed before moving into another ward unless otherwise directed by the Engineer.

The Contractor shall properly barricade all work areas. Sidewalk repair equipment and all other items incidental to the work shall not be left or stored on the sidewalk or on private property.

Access to all driveways within the project limits shall be maintained whenever possible. During times when work will prevent access to driveways, the Contractor shall notify all residents, a minimum of 48 hours in advance, if vehicular access cannot be provided to their property. All driveway access shall be restored within 2 hours.

Access to commercial driveways shall be maintained at all times unless arrangements are made with the property owner and approved by the Engineer.

The Contractor shall work such overtime as required by the Engineer to meet the above requirements at no additional cost to the City.

Gasoline or diesel operated equipment shall be equipped with mufflers and insulators to minimize noise.

SECTIONS 107.2 PROTECTION AND RESTORATION OF PROPERTY AND PROPERTY MONUMENTS

Care shall be taken not to disturb property irons, sodded areas, and retaining walls on private property.

The Contractor shall take precautions during construction operations not to disfigure, scar, or impair the health of any tree on public or private property.

The Contractor shall also take precautions during sawcutting/grinding operations not to disfigure, scar, or impair any surrounding surfaces including but not limited to sidewalk, driveways, roadway, steps, walls and turf or damage any private installations such as sprinkler heads, electric fences, etc.

SECTION 107.6 DUSTPROOFING

The Contractor shall take all necessary steps to control dust arising from operations connected with this contract. When ordered by the Engineer, the Contractor shall dustproof the construction area by using power sweepers and water. Dustproofing shall be incidental with operations connected with this contract.

SECTION 107.7 MAINTENANCE OF TRAFFIC

The contractor shall not close any lanes of traffic at any time.

The work shall be arranged so that there is a minimum of interference with ingress and egress to private property.

On-street parking may be removed by the Contractor to facilitate sidewalk repair and to maintain traffic flow. The Contractor shall notify the Traffic Engineering Department forty-eight (48) hours in advance of proposed parking removal. The Contractor shall obtain from the City and place "No Parking" portables, "No Parking" cardboard signs or meter bags whichever is applicable for the particular street. "No Parking" must be posted in advance of construction.

On streets without time restricted parking, the Contractor shall post said streets at least forty eight (48) hours prior to beginning work with "No Parking" signs legibly marked with the date and time of restricted parking. The Contractor shall notify the Police Department Traffic Bureau at 266-4622 during regular hours or the Police Dispatcher after regular hours stating the construction company name, the contract

number, the street or streets posted, the time and date posted, and shall request the police department personnel check the posting.

On streets with time restricted parking, the Contractor shall post said street at least twelve hours prior to beginning work with "No Parking" signs legibly marked with the date and time of restricted parking. The Contractor shall notify the Police Department Traffic Bureau at 266-4622 during regular hours or the Police Dispatcher after regular hours stating the construction company name, the contract number, the street or streets posted, the time and date posted, and shall request the police department personnel check the posting.

On all streets where residential permit parking is allowed, the Contractor shall post said street at least forty-eight (48) hours prior to beginning work with "No Parking" signs legibly marked with the date and time of restricted parking. Residential permit parking zones are indicated with a zone number on a lower corner of the permanent time restriction sign. The Contractor shall notify the Police Department Traffic Bureau at 266-4622 during regular hours or the Police Dispatcher after regular hours stating the construction company name, the contract number, the street or streets posted, the time and date posted, and shall request the police department personnel check the posting.

"No Parking" signs shall be posted a minimum of three (3) feet above curb elevations. If no work is begun on the posted street within two (2) days of the posted start date, the Contractor shall remove the "No Parking" signs and repost the street when ready to begin work on that street.

Traffic control shall consist of furnishing and maintaining all provisions for traffic control in accordance with the Federal Highway Administrations "Manual on Uniform Traffic Control Devices"(MUTCD).

The Contractor shall maintain two-way traffic during the performance of all work covered by the contract.

No work shall occur during peak hour traffic times on collector and arterial streets and as directed by the Engineer. Peak hour traffic times are 7:00 a.m. to 8:30 a.m. and 4:00 p.m. to 5:30 p.m.

Should the Contractor require occupying a lane of traffic during non-peak hours, an electric arrow board and appropriate signing will be required. The cost of the arrow board and signing shall be incidental to this contract.

SECTION 107.9 BARRICADES, WARNING SIGNS AND FLAGMEN

The Contractor shall barricade and light all work areas in accordance with the Federal Highway Administrations "Manual on Uniform Traffic Control Devices" (MUTCD).

Type II barricades shall be used for all work in the sidewalk, drive apron, and curb and gutter area. All costs pertaining to the above work shall be at the Contractors expense.

SECTION 109.2 PROSECUTION OF THE WORK

The Contractor shall begin work for this project on or before **MAY 6, 2024**. Work shall begin only after the start work letter is received. If it is desirable to begin work before the above mentioned date, the Contractor shall establish a mutually acceptable date with the City Engineer. The Contractor shall limit workdays to 7:00 a.m. to 7:00 p.m.

All work shall be completed on or before **OCTOBER 25, 2024**.

SECTION 109.3 LIMITATIONS OF OPERATIONS

All sidewalk sawcuts/grinds started in residential areas shall be completed by the end of the same work day in which they are started. Sidewalk sawcutting/grinding through driveways of adjoining business properties shall be completed within two (2) hours.

The Engineer or Inspector may direct horizontal sawcuts/grinds at locations other than construction joints. Sawcuts/grinds directed by the Engineer or Inspector will be paid for at the unit price bid. Horizontal sawcutting/grinding shall be done by a means that will eliminate any dust. Airborne concrete dust resulting from the cutting/grinding process shall be controlled and collected with a dust abatement system such as saw-mounted vacuum hoods or other dust control device capable of preventing the escape of airborne particles. Remaining debris, cuttings, concrete dust and slurry shall be cleaned and removed from the sidewalk surface as well as surrounding rails, sidewalks, pavement, driveways, landscaping or other objects in the vicinity of work upon completion of each sawcut/grind. This work shall be incidental to operations connected with this contract.

The Contractor shall seed and mat areas disturbed. All restoration, excluding resetting brick pavers shall be incidental to this contract. All debris from the backfilling and seeding operations shall be swept up and removed from the area immediately.

SECTION 306.2 HORIZONTAL SAWCUT/GRIND CONCRETE SIDEWALK, DRIVEWAYS, TRAFFIC ISLANDS, AND STEPS

Existing concrete, asphalt mixes, or other types of material used to shim raised sidewalks, shall be removed from adjacent sidewalk stones prior to horizontal sawcutting/grinding sidewalk.

The Contractor shall take precautions during construction operations not to disfigure, scar, or impair the health of any tree on public or private property. The Contractor shall also take precautions during sawcutting/grinding operations not to disfigure, scar, or impair any surrounding surfaces including but not limited to sidewalk, driveways, roadway, steps, walls and turf or damage any private installations such as sprinkler heads, electric fences, etc.

All trip hazards marked for horizontal sawcutting/grinding shall be removed in accordance with the American with Disabilities Act (ADA) requirements and the resulting finish shall be ADA compliant. Each offset shall be tapered at a 1:8 slope and shall have an even, smooth, and uniform appearance and texture. The finished surface shall have a coefficient of friction of at least 0.6.

The finished result of each horizontal sawcut/grind shall be taken to a zero point of differential settlement along the entire length of the cut and to both edges of the sidewalk to eliminate trip hazards the full width of the sidewalk.

All horizontal sawcutting/grinding shall be done with diamond-tipped blades and saws capable of cutting at any angle and able to remove the concrete completely to all edges of the walk.

306.3 Method of Measurement.

306.3(a) Horizontal sawcut/grind concrete sidewalk, driveways, traffic islands and steps.

Inch -Feet Measurement shall be made by the average depth of cut on each trip hazard multiplied by the length along the joint that is trimmed. Exact dimensions of each trip hazard shall be recorded by the contractor. Depth shall be measured to the nearest 1/8th inch. Length of cut shall be measured to the nearest 1/4 foot.

306.4 Basis of Payment.

306.4(a) Horizontal sawcut/grind concrete sidewalk, driveways, traffic islands and steps.

This item, measured as provided above, will be paid for at the contract price per inch-feet. This price shall be full compensation for furnishing all labor, tools, materials, equipment, restoration, topsoil, seed and matting and incidentals necessary to complete the work as described above.

City of Madison Alder District 19

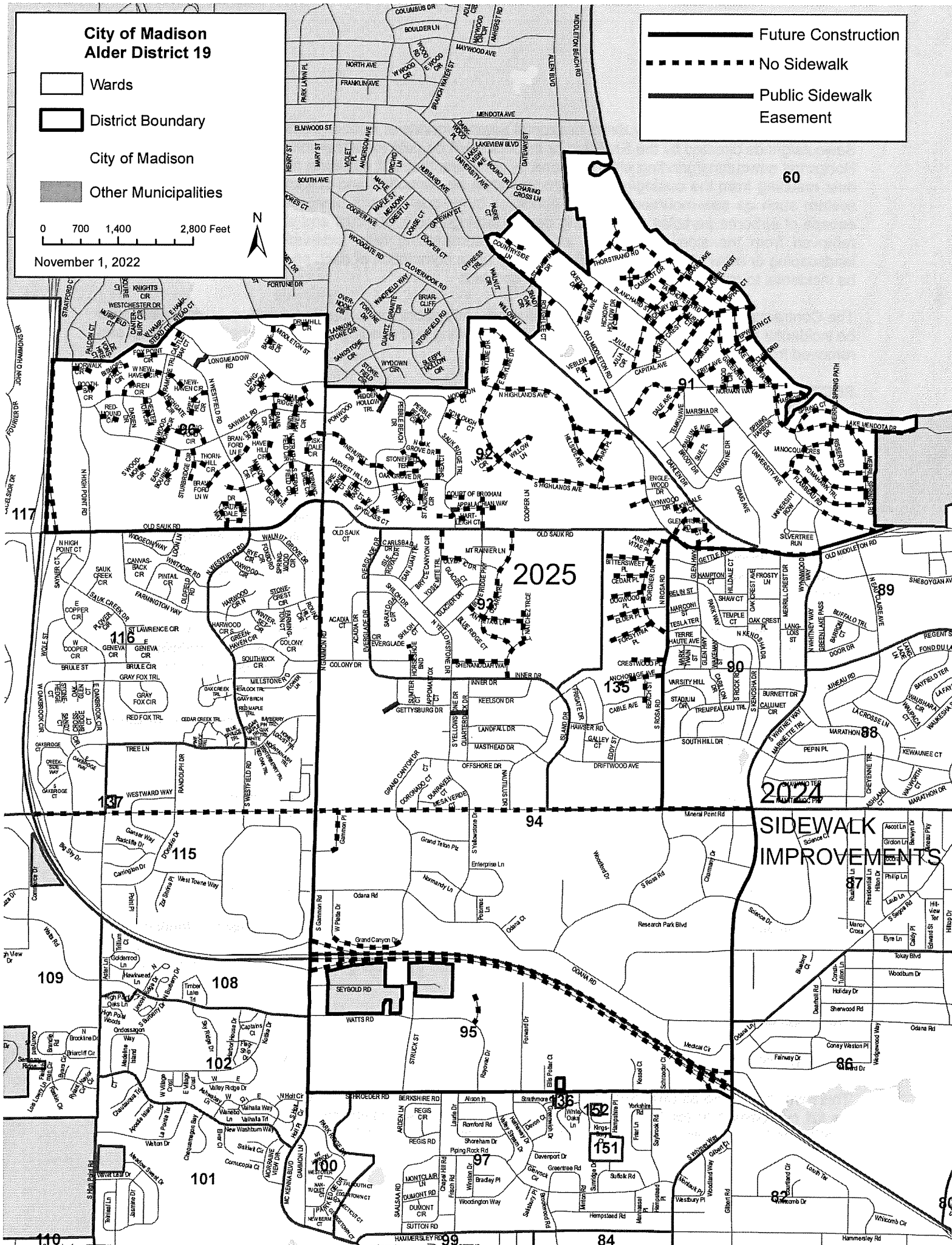
- Wards
- District Boundary
- City of Madison
- Other Municipalities

0 700 1,400 2,800 Feet

November 1, 2022



- Future Construction
- No Sidewalk
- Public Sidewalk Easement



DISTRICT 19 SAWCUTS - CONTRACT #8756

| Address | Frontage | # of Sawcuts | Comments | Ward |
|------------------|------------------|--------------|--------------------------------------|------|
| 1641 Baker Ave | University Ave | 1 | across from Hickory Dr | 91 |
| 1646 Baker Ave | University Ave | 6 | wooded lot | 91 |
| 5302 Brody Dr | Brody Dr | 1 | | 91 |
| 5343 Brody Dr | Brody Dr | 1 | 5349 frontage | 91 |
| 5410 Brody Dr | Brody Dr | 2 | | 91 |
| 5425 Brody Dr | Brody Dr | 2 | | 91 |
| 5426 Brody Dr | Brody Dr | 2 | 1 cut on Sue, 1 cut on Brody at ramp | 91 |
| 5429 Brody Dr | Brody Dr | 1 | | 91 |
| 5430 Brody Dr | Brody Dr | 2 | | 91 |
| 5434 Brody Dr | Brody Dr | 2 | | 91 |
| 5437 Brody Dr | Brody Dr | 1 | | 91 |
| 5501 Brody Dr | Brody Dr | 1 | | 91 |
| 5505 Brody Dr | Brody Dr | 1 | | 91 |
| 5509 Brody Dr | Brody Dr | 1 | | 91 |
| 5514 Brody Dr | Brody Dr | 3 | | 91 |
| 5517 Brody Dr | Brody Dr | 5 | | 91 |
| 5518 Brody Dr | Temkin Ave | 2 | | 91 |
| 1613 Capital Ave | Capital Ave | 1 | | 91 |
| 1621 Capital Ave | Capital Ave | 2 | | 91 |
| 1625 Capital Ave | Capital Ave | 5 | 2 at ramp | 91 |
| 1640 Capital Ave | Capital Ave | 1 | | 91 |
| 1643 Capital Ave | Capital Ave | 1 | | 91 |
| 1656 Capital Ave | Capital Ave | 2 | | 91 |
| 1660 Capital Ave | Capital Ave | 4 | 1 BF cut | 91 |
| 1667 Capital Ave | Capital Ave | 1 | | 91 |
| 1 Craig Ave | University Ave | 1 | | 91 |
| 2 Craig Ave | University Ave | 1 | along underpass wall, at ramp | 91 |
| 5413 Dahlen Dr | Dahlen Dr | 2 | | 91 |
| 5414 Dahlen Dr | Dahlen Dr | 2 | | 91 |
| 5421 Dahlen Dr | Dahlen Dr | 3 | | 91 |
| 5422 Dahlen Dr | Dahlen Dr | 3 | | 91 |
| 5425 Dahlen Dr | Dahlen Dr | 1 | | 91 |
| 5426 Dahlen Dr | Dahlen Dr | 2 | | 91 |
| 5429 Dahlen Dr | Dahlen Dr | 2 | | 91 |
| 5430 Dahlen Dr | Dahlen Dr | 2 | 1 BF cut | 91 |
| 5433 Dahlen Dr | Dahlen Dr | 2 | | 91 |
| 5437 Dahlen Dr | Dahlen Dr | 1 | near 5441 | 91 |
| 5505 Dahlen Dr | Dahlen Dr | 1 | | 91 |
| 5506 Dahlen Dr | Dahlen Dr | 2 | | 91 |
| 5509 Dahlen Dr | Dahlen Dr | 1 | | 91 |
| 5510 Dahlen Dr | Dahlen Dr | 2 | | 91 |
| 5513 Dahlen Dr | Dahlen Dr | 1 | | 91 |
| 5518 Dahlen Dr | Dahlen Dr | 1 | | 91 |
| 5521 Dahlen Dr | Dahlen Dr | 2 | | 91 |
| 5529 Dahlen Dr | Dahlen Dr | 1 | | 91 |
| 5533 Dahlen Dr | Dahlen Dr | 3 | | 91 |
| 5541 Dahlen Dr | Dahlen Dr | 1 | | 91 |
| 1706 Heim Ave | Old Middleton Rd | 1 | NE corner of Old Middleton and Heim | 91 |
| 1 Julia Cir | Julia Cir | 3 | | 91 |
| 25 Julia Cir | Julia St | 2 | 1 at ramp | 91 |
| 5806 Julia St | Julia St | 2 | 1 near 5802 | 91 |

DISTRICT 19 SAWCUTS - CONTRACT #8756

| Address | Frontage | # of Sawcuts | Comments | Ward | |
|---------|------------------|------------------|----------|---|----|
| 5809 | Julia St | Julia St | 1 | | 91 |
| 5825 | Julia St | Julia St | 3 | | 91 |
| 5829 | Julia St | Julia St | 1 | | 91 |
| 901 | Loraine Dr | Loraine Dr | 2 | | 91 |
| 905 | Loraine Dr | Loraine Dr | 1 | | 91 |
| 909 | Loraine Dr | Loraine Dr | 1 | | 91 |
| 917 | Loraine Dr | Loraine Dr | 2 | 1 at Brody at ramp, 1 at Loraine | 91 |
| 1001 | Loraine Dr | Loraine Dr | 2 | 1 on Brody, 1 on Loraine | 91 |
| 1018 | Loraine Dr | Loraine Dr | 1 | | 91 |
| 1022 | Loraine Dr | Loraine Dr | 1 | | 91 |
| 1102 | Loraine Dr | Loraine Dr | 1 | | 91 |
| 1110 | Loraine Dr | Loraine Dr | 1 | | 91 |
| 1113 | Loraine Dr | Loraine Dr | 2 | | 91 |
| 1114 | Loraine Dr | Loraine Dr | 1 | | 91 |
| 1122 | Loraine Dr | Loraine Dr | 1 | | 91 |
| 1129 | Loraine Dr | Loraine Dr | 1 | | 91 |
| 1137 | Loraine Dr | Loraine Dr | 2 | | 91 |
| 1626 | Lowel Crest | University Ave | 2 | | 91 |
| 1305 | Marsha Dr | Marsha Dr | 1 | | 91 |
| 1317 | Marsha Dr | Temkin Ave | 1 | | 91 |
| 1321 | Marsha Dr | Norman Way | 1 | | 91 |
| 5402 | Marsha Dr | Marsha Dr | 2 | at cut thru path | 91 |
| 5418 | Marsha Dr | Marsha Dr | 1 | | 91 |
| 5422 | Marsha Dr | Marsha Dr | 2 | | 91 |
| 5430 | Marsha Dr | Marsha Dr | 1 | | 91 |
| 5501 | Marsha Dr | Marsha Dr | 3 | 1 BF cut | 91 |
| 5505 | Marsha Dr | Marsha Dr | 1 | | 91 |
| 5509 | Marsha Dr | Marsha Dr | 1 | | 91 |
| 5510 | Marsha Dr | Marsha Dr | 1 | | 91 |
| 5514 | Marsha Dr | Marsha Dr | 1 | 1 BF cut | 91 |
| 5525 | Marsha Dr | Marsha Dr | 1 | | 91 |
| 5526 | Marsha Dr | Marsha Dr | 2 | | 91 |
| 5529 | Marsha Dr | Marsha Dr | 1 | 1 BF cut | 91 |
| 5533 | Marsha Dr | Marsha Dr | 1 | | 91 |
| 5906 | Old Middleton Rd | Old Middleton Rd | 1 | | 91 |
| 6024 | Old Middleton Rd | Julia St | 1 | end of Julia Greenway | 91 |
| 1110 | Spring Harbor Dr | Spring Harbor Dr | 5 | | 91 |
| 1210 | Spring Harbor Dr | Spring Harbor Dr | 2 | | 91 |
| 1005 | Sue Pl | Sue Pl | 2 | | 91 |
| 1010 | Sue Pl | Sue Pl | 1 | | 91 |
| 1101 | Temkin Ave | Temkin Ave | 3 | 1 cut on Dahlen, 2 on Temkin- 1 at ramp | 91 |
| 1110 | Temkin Ave | Temkin Ave | 1 | | 91 |
| 1210 | Temkin Ave | Temkin Ave | 2 | | 91 |
| 1222 | Temkin Ave | Temkin Ave | 1 | | 91 |
| 1226 | Temkin Ave | Temkin Ave | 1 | | 91 |
| 5129 | University Ave | University Ave | 2 | | 91 |
| 5201 | University Ave | University Ave | 2 | | 91 |
| 5437 | University Ave | University Ave | 2 | | 91 |
| 5445 | University Ave | University Ave | 1 | Kwik Trip by bus pad | 91 |
| 5501 | University Ave | University Ave | 2 | church | 91 |
| 5609 | University Ave | University Ave | 4 | 1 BF cut | 91 |
| 6021 | University Ave | University Ave | 1 | | 91 |

DISTRICT 19 SAWCUTS - CONTRACT #8756

| Address | | Frontage | # of Sawcuts | Comments | Ward |
|---------|-------------------|-------------------|--------------|--|------|
| 6101 | University Ave | University Ave | 3 | 1 BF cut, 1 cut(7') | 91 |
| 6205 | University Ave | University Ave | 4 | University at Allen intersection | 91 |
| 6231 | University Ave | University Ave | 1 | | 91 |
| 749 | University Row | University Row | 3 | at corner of University, 1 BF cut(8'), 1 cut(8') | 91 |
| 750 | University Row | University Ave | 6 | 3 on University Row, 3 on University- 2 at ramp | 91 |
| 600 | N Whitney Way | Whitney Way | 3 | 2 south of R.R. tracks, 1 north of R.R. tracks | 91 |
| 601 | N Whitney Way | Whitney Way | 4 | 2 BF cuts, 1 north of d/w | 91 |
| 610 | N Whitney Way | Whitney Way | 7 | | 91 |
| 5 | Court of Brixham | Sauk Ridge Trl | 1 | | 92 |
| 5502 | Englewood Dr | Englewood Dr | 2 | | 92 |
| 5505 | Englewood Dr | Lynwood Dr | 2 | 1 at ramp | 92 |
| 5505 | Englewood Dr | Englewood Dr | 2 | | 92 |
| 5506 | Englewood Dr | Englewood Dr | 1 | | 92 |
| 5514 | Englewood Dr | Englewood Dr | 2 | | 92 |
| 5521 | Englewood Dr | Englewood Dr | 1 | | 92 |
| 5525 | Englewood Dr | Englewood Dr | 2 | | 92 |
| 5526 | Englewood Dr | Englewood Dr | 1 | | 92 |
| 14 | Firestone Ct | N Gammon Rd | 2 | | 92 |
| 14 | Firestone Ct | N Gammon Rd | 1 | | 92 |
| 717 | N Gammon Rd | N Gammon Rd | 1 | | 92 |
| 813 | N Gammon Rd | N Gammon Rd | 2 | | 92 |
| 953 | N Gammon Rd | N Gammon Rd | 1 | | 92 |
| 969 | N Gammon Rd | N Gammon Rd | 1 | | 92 |
| 1 | Hartleigh Ct | Sauk Ridge Trl | 1 | | 92 |
| 2 | Hartleigh Ct | Sauk Ridge Trl | 2 | | 92 |
| 6605 | Harvest Hill Rd | Harvest Hill Rd | 1 | | 92 |
| 6605 | Harvest Hill Rd | Sauk Ridge Trl | 1 | | 92 |
| 6609 | Harvest Hill Rd | Harvest Hill Rd | 1 | | 92 |
| 6613 | Harvest Hill Rd | Harvest Hill Rd | 1 | | 92 |
| 6701 | Harvest Hill Rd | Harvest Hill Rd | 3 | | 92 |
| 6709 | Harvest Hill Rd | Harvest Hill Rd | 2 | | 92 |
| 6735 | Harvest Hill Rd | Harvest Hill Rd | 5 | | 92 |
| 6805 | Harvest Hill Rd | Harvest Hill Rd | 2 | | 92 |
| 6809 | Harvest Hill Rd | Harvest Hill Rd | 2 | | 92 |
| 6814 | Harvest Hill Rd | Harvest Hill Rd | 3 | | 92 |
| 6818 | Harvest Hill Rd | Harvest Hill Rd | 2 | | 92 |
| 6822 | Harvest Hill Rd | Harvest Hill Rd | 3 | | 92 |
| 6911 | Harvest Hill Rd | N Gammon Rd | 2 | | 92 |
| 6916 | Harvest Hill Rd | N Gammon Rd | 1 | | 92 |
| 6950 | Harvest Hill Rd | Harvest Hill Rd | 2 | by 6904 | 92 |
| 6950 | Harvest Hill Rd | Harvest Hill Rd | 1 | by 6902 | 92 |
| 2 | Hidden Hollow Trl | Hidden Hollow Trl | 2 | Cut thru sidewalk to park | 92 |
| 12 | Hidden Hollow Trl | Pebble Beach Dr | 1 | | 92 |
| 60 | Hidden Hollow Trl | Ponwood Cir | 1 | | 92 |
| 1 | Hodgson Ct | Sauk Ridge Trl | 2 | | 92 |
| 5511 | Lynwood Dr | Lynwood Dr | 1 | | 92 |
| 5514 | Lynwood Dr | Lynwood Dr | 1 | | 92 |
| 2 | Mondale Ct | Mondale Ct | 5 | 1 at ramp | 92 |
| 5 | Mondale Ct | Mondale Ct | 1 | | 92 |
| 17 | Mondale Ct | Mondale Ct | 1 | | 92 |
| 5444 | Old Middleton Rd | Old Middleton Rd | 1 | | 92 |

DISTRICT 19 SAWCUTS - CONTRACT #8756

| Address | Frontage | # of Sawcuts | Comments | Ward |
|---------|------------------|------------------|-----------------------------------|------|
| 5606 | Old Middleton Rd | Old Middleton Rd | 1 | 92 |
| 5610 | Old Middleton Rd | Old Middleton Rd | 1 | 92 |
| 5614 | Old Middleton Rd | Lynwood Dr | 3 | 92 |
| 5622 | Old Middleton Rd | Lynwood Dr | 1 | 92 |
| 6502 | Old Sauk Rd | Sauk Ridge Trl | 3 | 92 |
| 6506 | Old Sauk Rd | Old Sauk Rd | 1 | 92 |
| 6514 | Old Sauk Rd | Old Sauk Rd | 1 | 92 |
| 6714 | Old Sauk Rd | Old Sauk Rd | 1 | 92 |
| 6718 | Old Sauk Rd | Old Sauk Rd | 4 | 92 |
| 6722 | Old Sauk Rd | Old Sauk Rd | 1 | 92 |
| 6902 | Old Sauk Rd | Old Sauk Rd | 1 | 92 |
| 6912 | Old Sauk Rd | Old Sauk Rd | 2 | 92 |
| 701 | Pebble Beach Dr | Pebble Beach Dr | 3 | 92 |
| 701 | Pebble Beach Dr | Old Sauk Rd | 1 at ramp | 92 |
| 717 | Pebble Beach Dr | Pebble Beach Dr | 3 | 92 |
| 718 | Pebble Beach Dr | Pebble Beach Dr | 2 | 92 |
| 801 | Pebble Beach Dr | Harvest Hill Rd | 6 by 39 Oak Grove | 92 |
| 801 | Pebble Beach Dr | Harvest Hill Rd | 2 by 19 Oak Grove | 92 |
| 801 | Pebble Beach Dr | Pebble Beach Dr | 1 by 9 Oak Grove Dr | 92 |
| 801 | Pebble Beach Dr | Pebble Beach Dr | 1 by 2 Oak Grove Dr | 92 |
| 802 | Pebble Beach Dr | Harvest Hill Rd | 3 | 92 |
| 802 | Pebble Beach Dr | Pebble Beach Dr | 1 | 92 |
| 806 | Pebble Beach Dr | Pebble Beach Dr | 1 | 92 |
| 810 | Pebble Beach Dr | Pebble Beach Dr | 1 | 92 |
| 829 | Pebble Beach Dr | Pebble Beach Dr | 3 | 92 |
| 834 | Pebble Beach Dr | Pebble Beach Dr | 10 Woodlands Hill Park | 92 |
| 835 | Pebble Beach Dr | Pebble Beach Dr | 1 | 92 |
| 839 | Pebble Beach Dr | Pebble Beach Dr | 3 | 92 |
| 845 | Pebble Beach Dr | Pebble Beach Dr | 2 by 102 N Oak Grove Dr | 92 |
| 909 | Pebble Beach Dr | Pebble Beach Dr | 2 | 92 |
| 913 | Pebble Beach Dr | Pebble Beach Dr | 1 | 92 |
| 914 | Pebble Beach Dr | Pebble Beach Dr | 1 | 92 |
| 917 | Pebble Beach Dr | Pebble Beach Dr | 2 | 92 |
| 921 | Pebble Beach Dr | Pebble Beach Dr | 2 | 92 |
| 922 | Pebble Beach Dr | Pebble Beach Dr | 1 | 92 |
| 937 | Pebble Beach Dr | Pebble Beach Dr | 2 | 92 |
| 941 | Pebble Beach Dr | Pebble Beach Dr | 4 | 92 |
| 1 | Pinehurst Cir | Pebble Beach Dr | 2 | 92 |
| 33 | Ponwood Cir | N Gammon Rd | 2 | 92 |
| 47 | Ponwood Cir | Ponwood Cir | 1 | 92 |
| 66 | Ponwood Cir | Ponwood Cir | 1 | 92 |
| 73 | Ponwood Cir | Ponwood Cir | 2 | 92 |
| 101 | Ponwood Cir | Ponwood Cir | 1 | 92 |
| 721 | Sauk Ridge Tr | Sauk Ridge Trl | 2 cut thru path to Appalachian Wy | 92 |
| 730 | Sauk Ridge Tr | Sauk Ridge Trl | 2 | 92 |
| 742 | Sauk Ridge Tr | Sauk Ridge Trl | 1 greenway | 92 |
| 746 | Sauk Ridge Tr | Sauk Ridge Trl | 1 | 92 |
| 754 | Sauk Ridge Tr | Sauk Ridge Trl | 1 | 92 |
| 757 | Sauk Ridge Tr | Sauk Ridge Trl | 2 greenway, 1 at ramp | 92 |
| 802 | Sauk Ridge Tr | Harvest Hill Rd | 2 | 92 |
| 809 | Sauk Ridge Tr | Sauk Ridge Trl | 1 | 92 |

DISTRICT 19 SAWCUTS - CONTRACT #8756

| Address | | Frontage | # of Sawcuts | Comments | Ward |
|---------|-----------------|------------------|--------------|-----------|------|
| 810 | Sauk Ridge Tr | Sauk Ridge Trl | 3 | | 92 |
| 825 | Sauk Ridge Tr | Sauk Ridge Trl | 2 | | 92 |
| 829 | Sauk Ridge Tr | Sauk Ridge Trl | 1 | | 92 |
| 834 | Sauk Ridge Tr | Sauk Ridge Trl | 1 | | 92 |
| 838 | Sauk Ridge Tr | Sauk Ridge Trl | 1 | | 92 |
| 841 | Sauk Ridge Tr | Sauk Ridge Trl | 4 | | 92 |
| 901 | Sauk Ridge Tr | Sauk Ridge Trl | 1 | | 92 |
| 905 | Sauk Ridge Tr | Sauk Ridge Trl | 2 | | 92 |
| 906 | Sauk Ridge Tr | Sauk Ridge Trl | 1 | | 92 |
| 910 | Sauk Ridge Tr | Sauk Ridge Trl | 5 | | 92 |
| 913 | Sauk Ridge Tr | Sauk Ridge Trl | 2 | | 92 |
| 914 | Sauk Ridge Tr | Sauk Ridge Trl | 4 | | 92 |
| 937 | Sauk Ridge Tr | Sauk Ridge Trl | 1 | | 92 |
| 941 | Sauk Ridge Tr | Sauk Ridge Trl | 4 | | 92 |
| 942 | Sauk Ridge Tr | Sauk Ridge Trl | 1 | | 92 |
| 946 | Sauk Ridge Tr | Sauk Ridge Trl | 1 | | 92 |
| 950 | Sauk Ridge Tr | Pebble Beach Dr | 2 | 1 at ramp | 92 |
| 953 | Sauk Ridge Tr | Sauk Ridge Trl | 2 | | 92 |
| 1 | Shea Ct | Harvest Hill Rd | 1 | | 92 |
| 2 | Shea Ct | Harvest Hill Rd | 1 | | 92 |
| 1 | W Spyglass Ct | Pebble Beach Dr | 2 | | 92 |
| 2 | W Spyglass Ct | Pebble Beach Dr | 3 | | 92 |
| 2 | E Spyglass Ct | Pebble Beach Dr | 1 | | 92 |
| 2 | Torrey Pines Ct | Harvest Hill Rd | 2 | | 92 |
| 6401 | Antietam Ln | Natchez Trace | 1 | | 93 |
| 6402 | Antietam Ln | Natchez Trace | 7 | | 93 |
| 6405 | Antietam Ln | Antietam Ln | 1 | | 93 |
| 6410 | Antietam Ln | Antietam Ln | 1 | | 93 |
| 6413 | Antietam Ln | Antietam Ln | 2 | | 93 |
| 6417 | Antietam Ln | Antietam Ln | 2 | | 93 |
| 6418 | Antietam Ln | Antietam Ln | 2 | | 93 |
| 6421 | Antietam Ln | Antietam Ln | 1 | | 93 |
| 6425 | Antietam Ln | Ozark Trl | 4 | | 93 |
| 6433 | Antietam Ln | Antietam Ln | 2 | | 93 |
| 6433 | Antietam Ln | Ozark Trl | 2 | | 93 |
| 6436 | Antietam Ln | Antietam Ln | 4 | | 93 |
| 6437 | Antietam Ln | Antietam Ln | 2 | | 93 |
| 6441 | Antietam Ln | Antietam Ln | 2 | | 93 |
| 1 | Blue Ridge Ct | Blue Ridge Pkwy | 2 | | 93 |
| 1 | Blue Ridge Ct | Blue Ridge Ct | 2 | | 93 |
| 13 | Blue Ridge Ct | Blue Ridge Ct | 1 | | 93 |
| 25 | Blue Ridge Ct | Blue Ridge Ct | 2 | | 93 |
| 29 | Blue Ridge Ct | Blue Ridge Ct | 2 | | 93 |
| 102 | Blue Ridge Pkwy | N Yellowstone Dr | 1 | | 93 |
| 301 | Blue Ridge Pkwy | Antietam Ln | 4 | | 93 |
| 305 | Blue Ridge Pkwy | Blue Ridge Pkwy | 1 | | 93 |
| 309 | Blue Ridge Pkwy | Blue Ridge Pkwy | 1 | | 93 |
| 310 | Blue Ridge Pkwy | Blue Ridge Pkwy | 1 | | 93 |
| 313 | Blue Ridge Pkwy | Blue Ridge Pkwy | 2 | | 93 |
| 314 | Blue Ridge Pkwy | Blue Ridge Pkwy | 1 | at ramp | 93 |
| 317 | Blue Ridge Pkwy | Blue Ridge Pkwy | 1 | at ramp | 93 |
| 401 | Blue Ridge Pkwy | Blue Ridge Pkwy | 2 | | 93 |
| 402 | Blue Ridge Pkwy | Glacier Dr | 3 | | 93 |

DISTRICT 19 SAWCUTS - CONTRACT #8756

| Address | | Frontage | # of Sawcuts | Comments | Ward |
|---------|------------------|------------------|--------------|-------------|------|
| 402 | Blue Ridge Pkwy | Blue Ridge Pkwy | 3 | | 93 |
| 409 | Blue Ridge Pkwy | Olympic Dr | 2 | | 93 |
| 409 | Blue Ridge Pkwy | Blue Ridge Pkwy | 2 | | 93 |
| 410 | Blue Ridge Pkwy | Blue Ridge Pkwy | 1 | | 93 |
| 501 | Blue Ridge Pkwy | Olympic Dr | 2 | | 93 |
| 502 | Blue Ridge Pkwy | Olympic Dr | 2 | | 93 |
| 502 | Blue Ridge Pkwy | Blue Ridge Pkwy | 1 | | 93 |
| 505 | Blue Ridge Pkwy | Blue Ridge Pkwy | 4 | | 93 |
| 506 | Blue Ridge Pkwy | Mt Ranier Ln | 4 | | 93 |
| 506 | Blue Ridge Pkwy | Blue Ridge Pkwy | 1 | | 93 |
| 601 | Blue Ridge Pkwy | Blue Ridge Pkwy | 5 | | 93 |
| 602 | Blue Ridge Pkwy | Mt Ranier Ln | 1 | | 93 |
| 602 | Blue Ridge Pkwy | Blue Ridge Pkwy | 2 | | 93 |
| 605 | Blue Ridge Pkwy | Old Sauk Rd | 1 | at ramp | 93 |
| 605 | Blue Ridge Pkwy | Old Sauk Rd | 1 | | 93 |
| 606 | Blue Ridge Pkwy | Old Sauk Rd | 1 | | 93 |
| 606 | Blue Ridge Pkwy | Old Sauk Rd | 2 | at ramp | 93 |
| 606 | Blue Ridge Pkwy | Blue Ridge Pkwy | 2 | | 93 |
| 401 | Bryce Canyon Cir | N Yellowstone Dr | 2 | | 93 |
| 402 | Bryce Canyon Cir | N Yellowstone Dr | 3 | | 93 |
| 405 | Bryce Canyon Cir | Bryce Cannon Cir | 1 | | 93 |
| 410 | Bryce Canyon Cir | Bryce Cannon Cir | 2 | | 93 |
| 413 | Bryce Canyon Cir | Bryce Cannon Cir | 1 | | 93 |
| 414 | Bryce Canyon Cir | Bryce Cannon Cir | 1 | | 93 |
| 425 | Bryce Canyon Cir | Bryce Cannon Cir | 1 | | 93 |
| 6601 | Carlsbad Dr | Carlsbad Dr | 1 | | 93 |
| 6610 | Carlsbad Dr | Carlsbad Dr | 1 | | 93 |
| 6610 | Carlsbad Dr | San Juan Trl | 1 | | 93 |
| 6710 | Carlsbad Dr | Carlsbad Dr | 1 | | 93 |
| 6721 | Carlsbad Dr | Everglade Dr | 1 | | 93 |
| 6701 | Colony Dr | Horseshoe Bend | 4 | | 93 |
| 6705 | Colony Dr | Colony Dr | 1 | | 93 |
| 6706 | Colony Dr | Colony Dr | 1 | | 93 |
| 6709 | Colony Dr | Colony Dr | 2 | | 93 |
| 6717 | Colony Dr | Colony Dr | 4 | | 93 |
| 101 | Everglade Dr | Colony Dr | 1 | | 93 |
| 109 | Everglade Dr | Everglade Cir | 1 | | 93 |
| 109 | Everglade Dr | Everglade Dr | 2 | | 93 |
| 201 | Everglade Dr | Everglade Cir | 4 | | 93 |
| 209 | Everglade Dr | Everglade Dr | 1 | | 93 |
| 309 | Everglade Dr | Everglade Dr | 1 | | 93 |
| 313 | Everglade Dr | Everglade Dr | 1 | | 93 |
| 317 | Everglade Dr | Shiloh Dr | 4 | | 93 |
| 509 | Everglade Dr | Everglade Dr | 1 | | 93 |
| 513 | Everglade Dr | Everglade Dr | 1 | | 93 |
| 605 | Everglade Dr | Everglade Dr | 2 | | 93 |
| 609 | Everglade Dr | Old Sauk Rd | 1 | at bus stop | 93 |
| 202 | Glacier Dr | Glacier Dr | 1 | | 93 |
| 202 | Glacier Dr | N Yellowstone Dr | 3 | | 93 |
| 205 | Glacier Dr | Glacier Dr | 1 | | 93 |
| 217 | Glacier Dr | Glacier Dr | 3 | | 93 |

DISTRICT 19 SAWCUTS - CONTRACT #8756

| Address | | Frontage | # of Sawcuts | Comments | Ward |
|---------|----------------|------------------|--------------|----------------------|------|
| 221 | Glacier Dr | Glacier Dr | 1 | | 93 |
| 222 | Glacier Dr | Glacier Dr | 1 | | 93 |
| 230 | Glacier Dr | Glacier Dr | 1 | | 93 |
| 230 | Glacier Dr | Glacier Ct | 1 | | 93 |
| 301 | Glacier Dr | Glacier Dr | 2 | 1 at ramp | 93 |
| 102 | Horseshoe Bend | Colony Dr | 2 | | 93 |
| 6318 | Inner Dr | Inner Dr | 3 | | 93 |
| 6322 | Inner Dr | Inner Dr | 1 | | 93 |
| 6330 | Inner Dr | Inner Dr | 2 | | 93 |
| 6334 | Inner Dr | Inner Dr | 2 | | 93 |
| 6338 | Inner Dr | Inner Dr | 3 | | 93 |
| 6342 | Inner Dr | Inner Dr | 3 | One at sidewalk ramp | 93 |
| 6402 | Inner Dr | Jetty Dr | 2 | | 93 |
| 6402 | Inner Dr | Inner Dr | 1 | | 93 |
| 6406 | Inner Dr | Inner Dr | 1 | | 93 |
| 6410 | Inner Dr | Inner Dr | 2 | | 93 |
| 6414 | Inner Dr | Inner Dr | 2 | | 93 |
| 6418 | Inner Dr | Inner Dr | 1 | | 93 |
| 6426 | Inner Dr | Inner Dr | 1 | | 93 |
| 6602 | Inner Dr | N Yellowstone Dr | 1 | | 93 |
| 6614 | Inner Dr | Inner Dr | 1 | | 93 |
| 6618 | Inner Dr | Inner Dr | 1 | | 93 |
| 6622 | Inner Dr | Inner Dr | 1 | | 93 |
| 6710 | Inner Dr | Inner Dr | 1 | | 93 |
| 6714 | Inner Dr | Inner Dr | 2 | | 93 |
| 6718 | Inner Dr | Colony Dr | 2 | | 93 |
| 501 | Isle Royal Dr | Isle Royal Dr | 3 | | 93 |
| 501 | Isle Royal Dr | N Yellowstone Dr | 3 | | 93 |
| 506 | Isle Royal Dr | Isle Royal Dr | 1 | | 93 |
| 509 | Isle Royal Dr | Isle Royal Dr | 1 | | 93 |
| 510 | Isle Royal Dr | Isle Royal Dr | 1 | | 93 |
| 513 | Isle Royal Dr | Isle Royal Dr | 4 | | 93 |
| 517 | Isle Royal Dr | Isle Royal Dr | 1 | | 93 |
| 518 | Isle Royal Dr | Isle Royal Dr | 1 | | 93 |
| 518 | Isle Royal Dr | Carlsbad Dr | 1 | | 93 |
| 34 | Jetty Dr | Jetty Dr | 4 | | 93 |
| 34 | Jetty Dr | Ozark Trl | 2 | | 93 |
| 102 | Jetty Dr | Jetty Dr | 3 | | 93 |
| 1 | Mt Ranier Ln | Mt Ranier Ln | 5 | | 93 |
| 1 | Mt Ranier Ln | Blue Ridge Pkwy | 3 | | 93 |
| 5 | Mt Ranier Ln | Mt Ranier Ln | 2 | | 93 |
| 15 | Mt Ranier Ln | Mt Ranier Ln | 1 | | 93 |
| 18 | Mt Ranier Ln | Mt Ranier Ln | 1 | | 93 |
| 21 | Mt Ranier Ln | Mt Ranier Ln | 1 | | 93 |
| 202 | Natchez Trace | Jetty Dr | 3 | | 93 |
| 205 | Natchez Trace | Natchez Trace | 5 | | 93 |
| 206 | Natchez Trace | Natchez Trace | 1 | | 93 |
| 209 | Natchez Trace | Natchez Trace | 1 | | 93 |
| 6021 | Old Sauk Rd | Old Sauk Rd | 4 | Owen Park | 93 |
| 6021 | Old Sauk Rd | Old Sauk Rd | 2 | Owen Conservancy | 93 |
| 6021 | Old Sauk Rd | Inner Dr | 3 | | 93 |

DISTRICT 19 SAWCUTS - CONTRACT #8756

| Address | | Frontage | # of Sawcuts | Comments | Ward |
|---------|--------------|------------------|--------------|-----------|------|
| 6221 | Old Sauk Rd | Old Sauk Rd | 2 | | 93 |
| 6313 | Old Sauk Rd | Old Sauk Rd | 3 | | 93 |
| 6601 | Old Sauk Rd | Old Sauk Rd | 2 | | 93 |
| 6605 | Old Sauk Rd | Old Sauk Rd | 1 | | 93 |
| 6617 | Old Sauk Rd | Old Sauk Rd | 2 | | 93 |
| 6621 | Old Sauk Rd | Old Sauk Rd | 2 | 1 at ramp | 93 |
| 6621 | Old Sauk Rd | San Juan Trl | 1 | | 93 |
| 6709 | Old Sauk Rd | Old Sauk Rd | 1 | | 93 |
| 6713 | Old Sauk Rd | Old Sauk Rd | 1 | | 93 |
| 6802 | Old Sauk Rd | Old Sauk Rd | 1 | at ramp | 93 |
| 6905 | Old Sauk Rd | Old Sauk Rd | 1 | | 93 |
| 6907 | Old Sauk Rd | Old Sauk Rd | 2 | | 93 |
| 6909 | Old Sauk Rd | Old Sauk Rd | 1 | | 93 |
| 6911 | Old Sauk Rd | Old Sauk Rd | 1 | | 93 |
| 6917 | Old Sauk Rd | N Gammon Rd | 5 | | 93 |
| 6919 | Old Sauk Rd | Old Sauk Rd | 2 | | 93 |
| 6925 | Old Sauk Rd | Old Sauk Rd | 2 | | 93 |
| 6314 | Olympic Dr | Olympic Dr | 5 | | 93 |
| 6405 | Olympic Dr | Olympic Dr | 1 | | 93 |
| 6406 | Olympic Dr | Olympic Dr | 1 | | 93 |
| 106 | Ozark Trl | Ozark Trl | 4 | | 93 |
| 113 | Ozark Trl | Ozark Trl | 1 | | 93 |
| 117 | Ozark Trl | Ozark Trl | 2 | | 93 |
| 202 | Ozark Trl | Ozark Trl | 2 | | 93 |
| 205 | Ozark Trl | Ozark Trl | 2 | | 93 |
| 210 | Ozark Trl | Ozark Trl | 1 | | 93 |
| 301 | Ozark Trl | Antietam Ln | 2 | | 93 |
| 309 | Ozark Trl | Ozark Trl | 4 | | 93 |
| 310 | Ozark Trl | Ozark Trl | 1 | | 93 |
| 314 | Ozark Trl | Ozark Trl | 1 | | 93 |
| 318 | Ozark Trl | Ozark Trl | 1 | | 93 |
| 406 | Ozark Trl | Ozark Trl | 1 | | 93 |
| 409 | Ozark Trl | Ozark Trl | 1 | | 93 |
| 413 | Ozark Trl | Ozark Trl | 1 | | 93 |
| 414 | Ozark Trl | Olympic Dr | 3 | | 93 |
| 501 | Ozark Trl | Ozark Trl | 1 | | 93 |
| 502 | Ozark Trl | Olympic Dr | 4 | | 93 |
| 506 | Ozark Trl | Ozark Trl | 3 | | 93 |
| 509 | Ozark Trl | Ozark Trl | 4 | | 93 |
| 510 | Ozark Trl | Ozark Trl | 1 | | 93 |
| 513 | Ozark Trl | Ozark Trl | 1 | | 93 |
| 605 | Ozark Trl | Ozark Trl | 3 | | 93 |
| 609 | Ozark Trl | Old Sauk Rd | 4 | | 93 |
| 610 | Ozark Trl | Old Sauk Rd | 3 | 1 at ramp | 93 |
| 610 | Ozark Trl | Ozark Trl | 1 | | 93 |
| 610 | San Juan Tr | Old Sauk Rd | 1 | | 93 |
| 501 | San Juan Trl | San Juan Trl | 1 | | 93 |
| 502 | San Juan Trl | N Yellowstone Dr | 2 | | 93 |
| 505 | San Juan Trl | San Juan Trl | 2 | | 93 |
| 506 | San Juan Trl | San Juan Trl | 4 | | 93 |
| 513 | San Juan Trl | San Juan Trl | 2 | | 93 |
| 517 | San Juan Trl | Carlsbad Dr | 2 | | 93 |

DISTRICT 19 SAWCUTS - CONTRACT #8756

| Address | | Frontage | # of Sawcuts | Comments | Ward |
|---------|------------------|------------------|--------------|------------------------------|------|
| 518 | San Juan Trl | Carlsbad Dr | 1 | | 93 |
| 602 | San Juan Trl | Carlsbad Dr | 4 | | 93 |
| 602 | San Juan Trl | San Juan Trl | 1 | | 93 |
| 606 | San Juan Trl | San Juan Trl | 1 | | 93 |
| 202 | Saratoga Cir | Saratoga Cir | 1 | | 93 |
| 201 | Saratoga Ct | Shiloh Dr | 1 | | 93 |
| 202 | Saratoga Ct | Shiloh Dr | 1 | | 93 |
| 6401 | Shenandoah Way | Jetty Dr | 1 | | 93 |
| 6401 | Shenandoah Way | Shenandoah Way | 1 | | 93 |
| 6405 | Shenandoah Way | Shenandoah Way | 1 | | 93 |
| 6409 | Shenandoah Way | Shenandoah Way | 1 | | 93 |
| 6410 | Shenandoah Way | Shenandoah Way | 2 | | 93 |
| 6413 | Shenandoah Way | Shenandoah Way | 2 | | 93 |
| 6414 | Shenandoah Way | Shenandoah Way | 2 | | 93 |
| 6417 | Shenandoah Way | Shenandoah Way | 1 | | 93 |
| 6421 | Shenandoah Way | Shenandoah Way | 1 | | 93 |
| 6422 | Shenandoah Way | Shenandoah Way | 1 | | 93 |
| 6438 | Shenandoah Way | Shenandoah Way | 2 | | 93 |
| 1 | Shiloh Ct | Shiloh Dr | 1 | | 93 |
| 2 | Shiloh Ct | Shiloh Dr | 1 | | 93 |
| 5 | Shiloh Ct | Shiloh Ct | 1 | | 93 |
| 6 | Shiloh Ct | Shiloh Ct | 1 | | 93 |
| 102 | Shiloh Dr | N Yellowstone Dr | 2 | | 93 |
| 104 | Shiloh Dr | Shiloh Dr | 1 | | 93 |
| 106 | Shiloh Dr | Shiloh Dr | 3 | | 93 |
| 114 | Shiloh Dr | Shiloh Dr | 1 | | 93 |
| 118 | Shiloh Dr | Shiloh Dr | 1 | | 93 |
| 205 | Shiloh Dr | Shiloh Dr | 2 | | 93 |
| 209 | Shiloh Dr | Shiloh Dr | 2 | | 93 |
| 210 | Shiloh Dr | Shiloh Dr | 1 | | 93 |
| 213 | Shiloh Dr | Shiloh Dr | 2 | | 93 |
| 214 | Shiloh Dr | Shiloh Dr | 2 | | 93 |
| 221 | Shiloh Dr | Shiloh Dr | 2 | | 93 |
| 301 | Shiloh Dr | Shiloh Dr | 1 | | 93 |
| 305 | Shiloh Dr | Shiloh Dr | 3 | | 93 |
| 310 | Shiloh Dr | Shiloh Dr | 1 | | 93 |
| 313 | Shiloh Dr | Shiloh Dr | 1 | | 93 |
| 314 | Shiloh Dr | Shiloh Dr | 2 | | 93 |
| 317 | Shiloh Dr | Shiloh Dr | 1 | | 93 |
| 1 | N Yellowstone Dr | Shenandoah Way | 2 | | 93 |
| 1 | N Yellowstone Dr | N Yellowstone Dr | 3 | | 93 |
| 1 | N Yellowstone Dr | Inner Dr | 3 | | 93 |
| 29 | N Yellowstone Dr | N Yellowstone Dr | 2 | | 93 |
| 37 | N Yellowstone Dr | Jetty Dr | 2 | across from Owen Conservancy | 93 |
| 37 | N Yellowstone Dr | Shenandoah Way | 1 | | 93 |
| 41 | N Yellowstone Dr | Blue Ridge Pkwy | 3 | | 93 |
| 41 | N Yellowstone Dr | N Yellowstone Dr | 1 | | 93 |
| 102 | N Yellowstone Dr | Shiloh Dr | 4 | | 93 |
| 105 | N Yellowstone Dr | Glacier Dr | 1 | | 93 |
| 105 | N Yellowstone Dr | N Yellowstone Dr | 1 | | 93 |
| 106 | N Yellowstone Dr | N Yellowstone Dr | 1 | | 93 |
| 110 | N Yellowstone Dr | N Yellowstone Dr | 1 | | 93 |

DISTRICT 19 SAWCUTS - CONTRACT #8756

| Address | Frontage | # of Sawcuts | Comments | Ward |
|----------------------|--------------------|--------------|---|------|
| 202 N Yellowstone Dr | N Yellowstone Dr | 5 | | 93 |
| 206 N Yellowstone Dr | N Yellowstone Dr | 1 | | 93 |
| 210 N Yellowstone Dr | N Yellowstone Dr | 4 | | 93 |
| 214 N Yellowstone Dr | N Yellowstone Dr | 1 | | 93 |
| 306 N Yellowstone Dr | N Yellowstone Dr | 3 | | 93 |
| 310 N Yellowstone Dr | N Yellowstone Dr | 1 | | 93 |
| 314 N Yellowstone Dr | N Yellowstone Dr | 1 | | 93 |
| 334 N Yellowstone Dr | N Yellowstone Dr | 2 | | 93 |
| 337 N Yellowstone Dr | N Yellowstone Dr | 4 | | 93 |
| 338 N Yellowstone Dr | N Yellowstone Dr | 2 | | 93 |
| 342 N Yellowstone Dr | N Yellowstone Dr | 2 | | 93 |
| 342 N Yellowstone Dr | Everglade Dr | 2 | | 93 |
| 609 Yosemite Pl | Old Sauk Rd | 1 | | 93 |
| 302 Yosemite Trl | N Yellowstone Dr | 1 | | 93 |
| 305 Yosemite Trl | Yosemite Trl | 1 | | 93 |
| 306 Yosemite Trl | Yosemite Trl | 2 | | 93 |
| 313 Yosemite Trl | Yosemite Trl | 1 | | 93 |
| 402 Yosemite Trl | Yosemite Trl | 1 | | 93 |
| 405 Yosemite Trl | Yosemite Trl | 1 | | 93 |
| 409 Yosemite Trl | Yosemite Trl | 1 | | 93 |
| 414 Yosemite Trl | Yosemite Trl | 1 | | 93 |
| 417 Yosemite Trl | Yosemite Trl | 1 | | 93 |
| 101 Acadia Dr | Colony Dr | 3 | | 94 |
| 106 Acadia Dr | Acadia Dr | 2 | | 94 |
| 110 Acadia Dr | Acadia Dr | 1 | | 94 |
| 205 Acadia Dr | Acadia Dr | 1 | | 94 |
| 206 Acadia Dr | Acadia Dr | 1 | | 94 |
| 209 Acadia Dr | Acadia Dr | 5 | | 94 |
| 210 Acadia Dr | Acadia Ct | 2 | | 94 |
| 302 Acadia Dr | Acadia Ct | 3 | | 94 |
| 305 Acadia Dr | Acadia Dr | 1 | | 94 |
| 306 Acadia Dr | Acadia Dr | 1 | | 94 |
| 313 Acadia Dr | Acadia Dr | 1 | | 94 |
| 317 Acadia Dr | Acadia Dr | 1 | | 94 |
| 322 Acadia Dr | Acadia Dr | 1 | | 94 |
| 6 Appomattox Ct | Appomattox Ct | 3 | | 94 |
| 14 Appomattox Ct | Appomattox Ct | 1 | | 94 |
| 18 Appomattox Ct | Appomattox Ct | 1 | | 94 |
| 22 Appomattox Ct | Appomattox Ct | 2 | Needs further investigation due to sinking panels | 94 |
| 431 Catalyst Way | Mineral Point Rd | 1 | | 94 |
| 401 Charmony Dr | Charmony Dr | 4 | 1 at ramp at Rosa Rd | 94 |
| 401 Charmony Dr | S Rosa Rd | 1 | | 94 |
| 401 Charmony Dr | Mineral Point Rd | 1 | First Business Bank Center | 94 |
| 501 Charmony Dr | Research Park Blvd | 3 | 2 at ramp | 94 |
| 501 Charmony Dr | Research Park Blvd | 1 | Exact Science | 94 |
| 501 Charmony Dr | Endeavor Ln | 1 | Exact Science | 94 |
| 501 Charmony Dr | Mineral Point Rd | 4 | | 94 |
| 6801 Colony Dr | Colony Dr | 1 | | 94 |
| 6805 Colony Dr | Colony Dr | 3 | | 94 |
| 6809 Colony Dr | Colony Dr | 2 | | 94 |
| 6901 Colony Dr | Colony Dr | 1 | | 94 |

DISTRICT 19 SAWCUTS - CONTRACT #8756

| Address | | Frontage | # of Sawcuts | Comments | Ward |
|---------|---------------|------------------|--------------|---|------|
| 6906 | Colony Dr | Colony Dr | 4 | | 94 |
| 6909 | Colony Dr | Colony Dr | 2 | | 94 |
| 6913 | Colony Dr | Colony Dr | 1 | | 94 |
| 6914 | Colony Dr | Colony Dr | 1 | | 94 |
| 6914 | Colony Dr | N Gammon Rd | 2 | Ret. Pond frontage, 1 cut at sw ramp | 94 |
| 6914 | Colony Dr | N Gammon Rd | 1 | Pre-school frontage | 94 |
| 6917 | Colony Dr | Colony Dr | 1 | | 94 |
| 6917 | Colony Dr | S Gammon Rd | 1 | | 94 |
| 9 | Coronado Ct | Coronado Ct | 2 | | 94 |
| 10 | Coronado Ct | Coronado Ct | 1 | | 94 |
| 12 | Coronado Ct | Coronado Ct | 2 | | 94 |
| 21 | Coronado Ct | Coronado Ct | 1 | | 94 |
| 4 | Dunraven Ct | Dunraven Ct | 1 | | 94 |
| 5 | Dunraven Ct | Dunraven Ct | 1 | | 94 |
| 8 | Dunraven Ct | Dunraven Ct | 1 | | 94 |
| 5534 | Element Way | Mineral Point Rd | 1 | open field | 94 |
| 6300 | Enterprise Ln | Enterprise Ln | 1 | | 94 |
| 6410 | Enterprise Ln | Enterprise Ln | 2 | | 94 |
| 6418 | Enterprise Ln | Enterprise Ln | 5 | | 94 |
| 6421 | Enterprise Ln | Enterprise Ln | 4 | | 94 |
| 6422 | Enterprise Ln | Enterprise Ln | 4 | | 94 |
| 6426 | Enterprise Ln | Enterprise Ln | 2 | 1 at ramp | 94 |
| 6441 | Enterprise Ln | Enterprise Ln | 3 | | 94 |
| 102 | Everglade Dr | Everglade Dr | 2 | | 94 |
| 110 | Everglade Dr | Everglade Dr | 1 | | 94 |
| 114 | Everglade Dr | Everglade Dr | 2 | | 94 |
| 206 | Everglade Dr | Everglade Dr | 1 | | 94 |
| 210 | Everglade Dr | Everglade Dr | 2 | | 94 |
| 310 | Everglade Dr | Everglade Dr | 4 | | 94 |
| 314 | Everglade Dr | Everglade Dr | 1 | | 94 |
| 318 | Everglade Dr | Everglade Dr | 1 | | 94 |
| 318 | Everglade Dr | Acadia Dr | 1 | | 94 |
| 406 | Everglade Dr | Everglade Dr | 4 | | 94 |
| 602 | Everglade Dr | Everglade Dr | 3 | | 94 |
| 402 | Gammon Place | Mineral Point Rd | 1 | US Bank | 94 |
| 422 | Gammon Place | S Gammon Rd | 3 | Shopko Optical/convienant stores, 1 butterfly | 94 |
| 434 | Gammon Place | S Gammon Rd | 2 | Stanton Optical | 94 |
| 55 | S Gammon Rd | S Gammon Rd | 2 | Lussier Center frontage | 94 |
| 101 | S Gammon Rd | Inner Dr | 1 | | 94 |
| 201 | S Gammon Rd | S Gammon Rd | 2 | Olson Field frontage (baseball diamond) | 94 |
| 201 | S Gammon Rd | S Gammon Rd | 5 | Jefferson middle school frontage | 94 |
| 201 | S Gammon Rd | S Gammon Rd | 3 | Vel Phillips high school frontage | 94 |
| 201 | S Gammon Rd | S Gammon Rd | 4 | Vel Phillips baseball diamond frontage | 94 |
| 433 | S Gammon Rd | S Gammon Rd | 3 | by Dennys restaurant | 94 |
| 453 | S Gammon Rd | Odana Rd | 2 | Monona Tire | 94 |
| 453 | S Gammon Rd | S Gammon Rd | 2 | Monona Tire | 94 |
| 524 | Genomic Dr | Odana Rd | 1 | open field across from Habitat for Humanity Restore | 94 |
| 524 | Genomic Dr | Genomic Dr | 1 | | 94 |
| 6501 | Gettysburg Dr | S Yellowstone Dr | 3 | | 94 |
| 6502 | Gettysburg Dr | S Yellowstone Dr | 2 | | 94 |
| 6506 | Gettysburg Dr | Gettysburg Dr | 1 | | 94 |
| 6509 | Gettysburg Dr | Gettysburg Dr | 1 | | 94 |

DISTRICT 19 SAWCUTS - CONTRACT #8756

| Address | | Frontage | # of Sawcuts | Comments | Ward |
|---------|-------------------|------------------|--------------|-------------------------|------|
| 6510 | Gettysburg Dr | Gettysburg Dr | 2 | | 94 |
| 6510 | Gettysburg Dr | Appomattox Ct | 1 | | 94 |
| 6513 | Gettysburg Dr | Gettysburg Dr | 1 | | 94 |
| 6518 | Gettysburg Dr | Gettysburg Dr | 2 | | 94 |
| 6609 | Gettysburg Dr | Gettysburg Dr | 2 | | 94 |
| 6613 | Gettysburg Dr | Gettysburg Dr | 2 | | 94 |
| 6617 | Gettysburg Dr | Gettysburg Dr | 1 | | 94 |
| 6618 | Gettysburg Dr | Gettysburg Dr | 3 | | 94 |
| 6621 | Gettysburg Dr | Gettysburg Dr | 2 | | 94 |
| 6625 | Gettysburg Dr | Gettysburg Dr | 2 | | 94 |
| 6638 | Gettysburg Dr | Gettysburg Dr | 1 | | 94 |
| 6642 | Gettysburg Dr | Gettysburg Dr | 1 | | 94 |
| 6 | Grand Canyon Ct | Grand Canyon Ct | 1 | | 94 |
| 8 | Grand Canyon Ct | Grand Canyon Ct | 1 | | 94 |
| 11 | Grand Canyon Ct | Grand Canyon Ct | 1 | | 94 |
| 98 | Grand Canyon Dr | Grand Canyon Dr | 1 | Parkwood Village Condos | 94 |
| 101 | Grand Canyon Dr | Grand Canyon Dr | 1 | | 94 |
| 302 | Grand Canyon Dr | Grand Canyon Dr | 4 | Grand Canyon Apt | 94 |
| 421 | Grand Canyon Dr | Grand Canyon Dr | 1 | Firestation 10 | 94 |
| 425 | Grand Canyon Dr | Grand Canyon Dr | 1 | | 94 |
| 430 | Grand Canyon Dr | Grand Canyon Dr | 3 | Honda Service Center | 94 |
| 439 | Grand Canyon Dr | Grand Canyon Dr | 1 | Indian Restaurant | 94 |
| 444 | Grand Canyon Dr | Grand Canyon Dr | 2 | | 94 |
| 449 | Grand Canyon Dr | Grand Canyon Dr | 2 | Delaneys Restaurant | 94 |
| 449 | Grand Canyon Dr | Normandy Ln | 2 | Delaneys Restaurant | 94 |
| 518 | Grand Canyon Dr | Grand Canyon Dr | 1 | at D/W | 94 |
| 521 | Grand Canyon Dr | Grand Canyon Dr | 7 | old motel | 94 |
| 6502 | Grand Teton Pl | Grand Teton Pl | 2 | | 94 |
| 6502 | Grand Teton Pl | S Yellowstone Dr | 2 | | 94 |
| 6510 | Grand Teton Pl | Grand Teton Pl | 2 | | 94 |
| 6515 | Grand Teton Pl | Grand Teton Pl | 1 | | 94 |
| 6522 | Grand Teton Pl | Grand Teton Pl | 5 | | 94 |
| 6601 | Grand Teton Pl | Grand Teton Pl | 1 | | 94 |
| 6602 | Grand Teton Pl | Grand Canyon Dr | 1 | parking lot | 94 |
| 6602 | Grand Teton Pl | Grand Teton Pl | 1 | | 94 |
| 6510 | Grand Teton Plaza | Mineral Point Rd | 3 | Advanced Dermatology | 94 |
| 6522 | Grand Teton Plaza | Mineral Point Rd | 1 | | 94 |
| 6317 | Inner Dr | Inner Dr | 1 | | 94 |
| 6329 | Inner Dr | Inner Dr | 2 | | 94 |
| 6401 | Inner Dr | Inner Dr | 2 | | 94 |
| 6405 | Inner Dr | Inner Dr | 2 | | 94 |
| 6433 | Inner Dr | Inner Dr | 2 | | 94 |
| 6501 | Inner Dr | S Yellowstone Dr | 2 | | 94 |
| 6513 | Inner Dr | Inner Dr | 1 | | 94 |
| 6609 | Inner Dr | Inner Dr | 1 | | 94 |
| 6613 | Inner Dr | Inner Dr | 1 | | 94 |
| 6641 | Inner Dr | Inner Dr | 1 | | 94 |
| 309 | Island Dr | Island Dr | 4 | Stone Ridge apartments | 94 |
| 309 | Island Dr | Island Dr | 3 | Stone Ridge apartments | 94 |
| 318 | Island Dr | Island Dr | 1 | | 94 |
| 320 | Island Dr | Island Dr | 1 | | 94 |

DISTRICT 19 SAWCUTS - CONTRACT #8756

| Address | Frontage | # of Sawcuts | Comments | Ward | |
|---------|-------------|--------------|----------|------------------------|----|
| 330 | Island Dr | Island Dr | 1 | | 94 |
| 340 | Island Dr | Island Dr | 1 | | 94 |
| 353 | Island Dr | Island Dr | 1 | Madison computer works | 94 |
| 6301 | Keelson Dr | Inner Dr | 2 | at Sidewalk Ramp | 94 |
| 6305 | Keelson Dr | Keelson Dr | 1 | | 94 |
| 6306 | Keelson Dr | Keelson Dr | 1 | | 94 |
| 6309 | Keelson Dr | Keelson Dr | 1 | | 94 |
| 6318 | Keelson Dr | Keelson Dr | 2 | | 94 |
| 6321 | Keelson Dr | Keelson Dr | 1 | | 94 |
| 6325 | Keelson Dr | Keelson Dr | 1 | | 94 |
| 6401 | Keelson Dr | Keelson Dr | 1 | | 94 |
| 6405 | Keelson Dr | Keelson Dr | 1 | | 94 |
| 6409 | Keelson Dr | Keelson Dr | 1 | | 94 |
| 6413 | Keelson Dr | Keelson Dr | 1 | | 94 |
| 6414 | Keelson Dr | Keelson Dr | 2 | | 94 |
| 6418 | Keelson Dr | Keelson Dr | 1 | | 94 |
| 6421 | Keelson Dr | Keelson Dr | 1 | | 94 |
| 6425 | Keelson Dr | Keelson Dr | 2 | | 94 |
| 6302 | Landfall Dr | Landfall Dr | 5 | | 94 |
| 6302 | Landfall Dr | Nautilus Dr | 1 | | 94 |
| 6309 | Landfall Dr | Landfall Dr | 3 | | 94 |
| 6314 | Landfall Dr | Landfall Dr | 1 | | 94 |
| 6318 | Landfall Dr | Landfall Dr | 1 | | 94 |
| 6321 | Landfall Dr | Landfall Dr | 1 | | 94 |
| 6325 | Landfall Dr | Landfall Dr | 1 | | 94 |
| 6330 | Landfall Dr | Landfall Dr | 2 | | 94 |
| 6334 | Landfall Dr | Landfall Dr | 2 | | 94 |
| 6337 | Landfall Dr | Landfall Dr | 2 | | 94 |
| 6341 | Landfall Dr | Landfall Dr | 1 | | 94 |
| 6342 | Landfall Dr | Landfall Dr | 1 | | 94 |
| 6345 | Landfall Dr | Landfall Dr | 1 | | 94 |
| 6346 | Landfall Dr | Landfall Dr | 1 | | 94 |
| 6401 | Landfall Dr | Landfall Dr | 2 | | 94 |
| 6418 | Landfall Dr | Landfall Dr | 2 | | 94 |
| 6213 | Masthead Dr | Masthead Dr | 1 | | 94 |
| 6213 | Masthead Dr | Nautilus Dr | 1 | | 94 |
| 6215 | Masthead Dr | Masthead Dr | 1 | | 94 |
| 6305 | Masthead Dr | Masthead Dr | 1 | | 94 |
| 6310 | Masthead Dr | Masthead Dr | 1 | | 94 |
| 6317 | Masthead Dr | Masthead Dr | 1 | | 94 |
| 6322 | Masthead Dr | Masthead Dr | 2 | | 94 |
| 6326 | Masthead Dr | Masthead Dr | 4 | | 94 |
| 6329 | Masthead Dr | Masthead Dr | 4 | | 94 |
| 6330 | Masthead Dr | Masthead Dr | 1 | | 94 |
| 6334 | Masthead Dr | Masthead Dr | 1 | | 94 |
| 6337 | Masthead Dr | Masthead Dr | 2 | | 94 |
| 6338 | Masthead Dr | Masthead Dr | 4 | | 94 |
| 6402 | Masthead Dr | Masthead Dr | 2 | | 94 |
| 6406 | Masthead Dr | Masthead Dr | 2 | | 94 |
| 6409 | Masthead Dr | Masthead Dr | 2 | | 94 |
| 6410 | Masthead Dr | Masthead Dr | 2 | | 94 |
| 6413 | Masthead Dr | Masthead Dr | 3 | | 94 |

DISTRICT 19 SAWCUTS - CONTRACT #8756

| Address | Frontage | # of Sawcuts | Comments | Ward | |
|---------|------------------|------------------|----------|---|----|
| 6414 | Masthead Dr | Masthead Dr | 3 | | 94 |
| 6419 | Masthead Dr | Quarterdeck Dr | 2 | | 94 |
| 5510 | Medical Cir | Medical Cir | 3 | | 94 |
| 5515 | Medical Cir | Medical Cir | 9 | YMCA main building & lot | 94 |
| 5515 | Medical Cir | S Whitney Way | 1 | YMCA by Beltline on-ramp | 94 |
| 5537 | Medical Cir | Medical Cir | 2 | by YMCA parking lot | 94 |
| 5606 | Medical Cir | Medical Cir | 2 | 1 butterfly | 94 |
| 5610 | Medical Cir | Medical Cir | 1 | | 94 |
| 4 | Mesa Verde Ct | Coronado Ct | 4 | | 94 |
| 10 | Mesa Verde Ct | Mesa Verde Ct | 1 | | 94 |
| 16 | Mesa Verde Ct | Mesa Verde Ct | 1 | | 94 |
| 5707 | Mineral Point Rd | Mineral Point Rd | 2 | UW research | 94 |
| 5801 | Mineral Point Rd | Mineral Point Rd | 2 | Charmony Instructional Facility | 94 |
| 6110 | Mineral Point Rd | Island Dr | 2 | | 94 |
| 6200 | Mineral Point Rd | Island Dr | 1 | | 94 |
| 6201 | Mineral Point Rd | Mineral Point Rd | 7 | Oakwood Village | 94 |
| 6302 | Mineral Point Rd | Nautilus Dr | 3 | Marbella Condos | 94 |
| 6411 | Mineral Point Rd | Mineral Point Rd | 2 | business center | 94 |
| 6501 | Mineral Point Rd | S Yellowstone Dr | 2 | | 94 |
| 6605 | Mineral Point Rd | Mineral Point Rd | 2 | | 94 |
| 6622 | Mineral Point Rd | Grand Canyon Dr | 7 | | 94 |
| 6637 | Mineral Point Rd | Mineral Point Rd | 3 | | 94 |
| 6701 | Mineral Point Rd | Grand Canyon Dr | 2 | CVS store | 94 |
| 6715 | Mineral Point Rd | Mineral Point Rd | 3 | soccer fields | 94 |
| 101 | Nautilus Dr | Masthead Dr | 2 | Greenway frontage on Masthead / Island Dr | 94 |
| 101 | Nautilus Dr | Nautilus Dr | 3 | Greenway Frontage | 94 |
| 106 | Nautilus Dr | Nautilus Dr | 1 | | 94 |
| 113 | Nautilus Dr | Nautilus Dr | 6 | | 94 |
| 114 | Nautilus Dr | Nautilus Dr | 3 | | 94 |
| 118 | Nautilus Dr | Nautilus Dr | 1 | | 94 |
| 121 | Nautilus Dr | Nautilus Dr | 1 | | 94 |
| 122 | Nautilus Dr | Nautilus Dr | 1 | | 94 |
| 125 | Nautilus Dr | Nautilus Dr | 1 | | 94 |
| 129 | Nautilus Dr | Nautilus Dr | 1 | | 94 |
| 133 | Nautilus Dr | Nautilus Dr | 2 | | 94 |
| 134 | Nautilus Dr | Nautilus Dr | 3 | | 94 |
| 141 | Nautilus Dr | Nautilus Dr | 4 | | 94 |
| 146 | Nautilus Dr | Landfall Dr | 1 | | 94 |
| 146 | Nautilus Dr | Nautilus Dr | 2 | | 94 |
| 149 | Nautilus Dr | Nautilus Dr | 3 | | 94 |
| 153 | Nautilus Dr | Nautilus Dr | 1 | | 94 |
| 157 | Nautilus Dr | Masthead Dr | 1 | | 94 |
| 157 | Nautilus Dr | Nautilus Dr | 3 | | 94 |
| 158 | Nautilus Dr | Nautilus Dr | 1 | | 94 |
| 202 | Nautilus Dr | Masthead Dr | 2 | | 94 |
| 202 | Nautilus Dr | Nautilus Dr | 3 | One at sidewalk ramp | 94 |
| 212 | Nautilus Dr | Nautilus Dr | 1 | | 94 |
| 219 | Nautilus Dr | Nautilus Dr | 1 | | 94 |
| 221 | Nautilus Dr | Nautilus Dr | 2 | | 94 |
| 301 | Nautilus Dr | Nautilus Dr | 1 | | 94 |
| 302 | Nautilus Dr | Nautilus Dr | 1 | | 94 |
| 321 | Nautilus Dr | Nautilus Dr | 1 | Nautilus point park | 94 |

DISTRICT 19 SAWCUTS - CONTRACT #8756

| Address | | Frontage | # of Sawcuts | Comments | Ward |
|---------|-------------|------------------|--------------|---|------|
| 6417 | Normandy Ln | Normandy Ln | 2 | | 94 |
| 6425 | Normandy Ln | Normandy Ln | 1 | | 94 |
| 6442 | Normandy Ln | S Yellowstone Dr | 3 | | 94 |
| 6502 | Normandy Ln | Normandy Ln | 1 | | 94 |
| 6506 | Normandy Ln | Normandy Ln | 1 | | 94 |
| 6510 | Normandy Ln | Normandy Ln | 1 | open field across from 6509 | 94 |
| 6602 | Normandy Ln | Normandy Ln | 2 | | 94 |
| 1 | Odana Ct | Odana Rd | 2 | | 94 |
| 5 | Odana Ct | Odana Ct | 1 | | 94 |
| 9 | Odana Ct | Odana Ct | 1 | | 94 |
| 5602 | Odana Rd | Odana Rd | 1 | | 94 |
| 5605 | Odana Rd | Odana Rd | 2 | 2 at ramp | 94 |
| 5618 | Odana Rd | Odana Rd | 1 | | 94 |
| 5621 | Odana Rd | Medical Cir | 2 | | 94 |
| 5701 | Odana Rd | Odana Rd | 5 | | 94 |
| 5710 | Odana Rd | Odana Rd | 1 | Toyota dealership parking lot | 94 |
| 5710 | Odana Rd | Tokay Blvd | 3 | Toyota dealership | 94 |
| 5802 | Odana Rd | Odana Rd | 3 | Don Miller dealership | 94 |
| 5802 | Odana Rd | Tokay Blvd | 3 | | 94 |
| 5901 | Odana Rd | Odana Rd | 4 | Toyota dealership | 94 |
| 5910 | Odana Rd | Odana Rd | 5 | Odana Plaza | 94 |
| 6001 | Odana Rd | Odana Rd | 3 | | 94 |
| 6011 | Odana Rd | Odana Rd | 2 | | 94 |
| 6017 | Odana Rd | Odana Rd | 1 | | 94 |
| 6109 | Odana Rd | Odana Rd | 1 | | 94 |
| 6201 | Odana Rd | Odana Rd | 1 | Habitat for Humanity Restore | 94 |
| 6337 | Odana Rd | Odana Rd | 3 | 2 at ramp, open field next to Caliber Collision at Potomac Ln | 94 |
| 6337 | Odana Rd | Odana Rd | 1 | open field across from Acedemys Beauty Professionals | 94 |
| 6337 | Odana Rd | Odana Rd | 1 | open field across from 6402 | 94 |
| 6337 | Odana Rd | Odana Rd | 1 | across from 1 Odana Ct | 94 |
| 6402 | Odana Rd | Odana Rd | 2 | | 94 |
| 6402 | Odana Rd | Odana Ct | 1 | | 94 |
| 6414 | Odana Rd | Odana Rd | 1 | Academy of Beauty Professionals | 94 |
| 6414 | Odana Rd | Potomac Ln | 2 | Academy of Beauty Professionals | 94 |
| 6425 | Odana Rd | Potomac Ln | 1 | Massage School | 94 |
| 6501 | Odana Rd | Odana Rd | 1 | Caliber Collision | 94 |
| 6502 | Odana Rd | Odana Rd | 1 | | 94 |
| 6502 | Odana Rd | Potomac Ln | 2 | 1 butterfly cut, by 510 | 94 |
| 6509 | Odana Rd | Odana Rd | 4 | open car lot next to Kia Dealership, 1 at dw | 94 |
| 6514 | Odana Rd | Odana Rd | 2 | | 94 |
| 6517 | Odana Rd | Odana Rd | 3 | Kia Dealership, 1 at dw | 94 |
| 6601 | Odana Rd | Odana Rd | 2 | Car Max | 94 |
| 6645 | Odana Rd | Grand Canyon Dr | 3 | | 94 |
| 6650 | Odana Rd | Odana Rd | 5 | Market Square shops, 1 at top of ramp | 94 |
| 6650 | Odana Rd | Grand Canyon Dr | 1 | by Miracle Ear | 94 |
| 6650 | Odana Rd | Normandy Ln | 5 | behind shopping mart | 94 |
| 6650 | Odana Rd | S Yellowstone Dr | 2 | | 94 |
| 6701 | Odana Rd | Grand Canyon Dr | 2 | at D/W, Sherwin Williams store | 94 |
| 6701 | Odana Rd | Odana Rd | 3 | Sherwin Williams store | 94 |
| 6702 | Odana Rd | Grand Canyon Dr | 3 | | 94 |

DISTRICT 19 SAWCUTS - CONTRACT #8756

| Address | | Frontage | # of Sawcuts | Comments | Ward |
|---------|--------------------|--------------------|--------------|--|------|
| 6706 | Odana Rd | Odana Rd | 1 | at DW | 94 |
| 6713 | Odana Rd | Odana Rd | 1 | | 94 |
| 6714 | Odana Rd | Odana Rd | 1 | at DW | 94 |
| 6718 | Odana Rd | Odana Rd | 1 | | 94 |
| 6802 | Odana Rd | Odana Rd | 4 | Nail & Spa store | 94 |
| 6831 | Odana Rd | Odana Rd | 2 | building in front of Burlington Coat factory | 94 |
| 6905 | Odana Rd | W Platte Dr | 1 | by Ross Store | 94 |
| 6909 | Odana Rd | Odana Rd | 1 | Burger King | 94 |
| 6301 | Offshore Dr | Nautilus Dr | 2 | | 94 |
| 6301 | Offshore Dr | Offshore Dr | 1 | York Town Estates - fourth bldg | 94 |
| 6310 | Offshore Dr | Offshore Dr | 1 | | 94 |
| 6314 | Offshore Dr | Offshore Dr | 1 | | 94 |
| 6320 | Offshore Dr | Offshore Dr | 1 | | 94 |
| 6401 | Offshore Dr | Offshore Dr | 3 | York Town Estates - third bldg | 94 |
| 6412 | Offshore Dr | Offshore Dr | 2 | | 94 |
| 6426 | Offshore Dr | Offshore Dr | 1 | | 94 |
| 6429 | Offshore Dr | Offshore Dr | 5 | York Town Estates - first two bldgs | 94 |
| 6502 | Offshore Dr | Offshore Dr | 2 | | 94 |
| 6503 | Offshore Dr | Offshore Dr | 4 | | 94 |
| 6510 | Offshore Dr | Offshore Dr | 2 | | 94 |
| 6511 | Offshore Dr | Offshore Dr | 2 | | 94 |
| 6511 | Offshore Dr | Grand Canyon Ct | 1 | | 94 |
| 6512 | Offshore Dr | Offshore Dr | 1 | | 94 |
| 6518 | Offshore Dr | Offshore Dr | 2 | | 94 |
| 6519 | Offshore Dr | Grand Canyon Ct | 2 | | 94 |
| 6817 | Old Sauk Ct | Old Sauk Ct | 1 | | 94 |
| 509 | W Platte Dr | W Platte Dr | 1 | | 94 |
| 509 | W Platte Dr | S Gammon Rd | 1 | | 94 |
| 515 | W Platte Dr | W Platte Dr | 1 | | 94 |
| 1 | Quarterdeck Dr | Inner Dr | 2 | | 94 |
| 5 | Quarterdeck Dr | Quarterdeck Dr | 1 | | 94 |
| 6 | Quarterdeck Dr | Quarterdeck Dr | 1 | | 94 |
| 9 | Quarterdeck Dr | Keelson Dr | 1 | | 94 |
| 9 | Quarterdeck Dr | Quarterdeck Dr | 1 | | 94 |
| 10 | Quarterdeck Dr | Quarterdeck Dr | 1 | | 94 |
| 102 | Quarterdeck Dr | Quarterdeck Dr | 1 | | 94 |
| 105 | Quarterdeck Dr | Keelson Dr | 1 | | 94 |
| 105 | Quarterdeck Dr | Quarterdeck Dr | 2 | | 94 |
| 106 | Quarterdeck Dr | Quarterdeck Dr | 1 | | 94 |
| 109 | Quarterdeck Dr | Quarterdeck Dr | 2 | Greenway Frontage | 94 |
| 114 | Quarterdeck Dr | Quarterdeck Dr | 2 | Greenway Frontage | 94 |
| 118 | Quarterdeck Dr | Quarterdeck Dr | 1 | | 94 |
| 122 | Quarterdeck Dr | Quarterdeck Dr | 1 | | 94 |
| 129 | Quarterdeck Dr | Quarterdeck Dr | 1 | | 94 |
| 130 | Quarterdeck Dr | Quarterdeck Dr | 2 | | 94 |
| 134 | Quarterdeck Dr | Quarterdeck Dr | 1 | | 94 |
| 202 | Quarterdeck Dr | Quarterdeck Dr | 1 | | 94 |
| 206 | Quarterdeck Dr | Quarterdeck Dr | 1 | | 94 |
| 5501 | Research Park Blvd | Research Park Blvd | 5 | | 94 |
| 5501 | Research Park Blvd | Mineral Point Rd | 1 | | 94 |
| 5601 | Research Park Blvd | Research Park Blvd | 1 | open field across from 5602 bldg | 94 |

DISTRICT 19 SAWCUTS - CONTRACT #8756

| Address | | Frontage | # of Sawcuts | Comments | Ward |
|---------|--------------------|--------------------|--------------|----------------------------------|------|
| 5602 | Research Park Blvd | Research Park Blvd | 3 | | 94 |
| 5801 | Research Park Blvd | Tokay Blvd | 1 | | 94 |
| 5801 | Research Park Blvd | Tokay Blvd | 5 | | 94 |
| 5901 | Research Park Blvd | Research Park Blvd | 1 | by private gravel path | 94 |
| 5901 | Research Park Blvd | Research Park Blvd | 1 | at ramp by S Rosa Rd | 94 |
| 5922 | Research Park Blvd | Research Park Blvd | 3 | open field across from 5901 bldg | 94 |
| 5922 | Research Park Blvd | Mineral Point Rd | 1 | east of Oakwood Village | 94 |
| 5922 | Research Park Blvd | Mineral Point Rd | 1 | | 94 |
| 6001 | Research Park Blvd | Research Park Blvd | 5 | 1 butterfly | 94 |
| 441 | S Rosa Rd | Charmony Dr | 3 | | 94 |
| 505 | S Rosa Rd | Charmony Dr | 1 | | 94 |
| 505 | S Rosa Rd | S Rosa Rd | 4 | | 94 |
| 2 | Sumter Ct | Sumter Ct | 1 | | 94 |
| 6 | Sumter Ct | Sumter Ct | 1 | | 94 |
| 10 | Sumter Ct | Sumter Ct | 2 | | 94 |
| 14 | Sumter Ct | Sumter Ct | 2 | | 94 |
| 22 | Sumter Ct | Sumter Ct | 2 | | 94 |
| 26 | Sumter Ct | Gettysburg Dr | 2 | | 94 |
| 5602 | Tokay Blvd | Tokay Blvd | 4 | Metro Transfer Station | 94 |
| 5721 | Tokay Blvd | Tokay Blvd | 3 | towers site | 94 |
| 5727 | Tokay Blvd | Tokay Blvd | 5 | ABC news | 94 |
| 5735 | Tokay Blvd | Tokay Blvd | 2 | MGE | 94 |
| 5739 | Tokay Blvd | Tokay Blvd | 2 | Don Miller body shop | 94 |
| 606 | S Whitney Way | Tokay Blvd | 4 | Walgreens | 94 |
| 620 | S Whitney Way | Tokay Blvd | 3 | convienant stores | 94 |
| 670 | S Whitney Way | S Whitney Way | 1 | | 94 |
| 690 | S Whitney Way | Odana Rd | 3 | Whitney Square Shopping center | 94 |
| 690 | S Whitney Way | S Whitney Way | 5 | | 94 |
| 698 | S Whitney Way | Odana Rd | 1 | 1 butterfly | 94 |
| 702 | S Whitney Way | Odana Rd | 1 | | 94 |
| 702 | S Whitney Way | S Whitney Way | 6 | 1 at bus stop pad | 94 |
| 7702 | S Whitney Way | Medical Cir | 2 | | 94 |
| 2 | Yellowstone Ct | S Yellowstone Dr | 3 | | 94 |
| 1 | S Yellowstone Dr | Inner Dr | 3 | | 94 |
| 5 | S Yellowstone Dr | S Yellowstone Dr | 1 | | 94 |
| 6 | S Yellowstone Dr | S Yellowstone Dr | 1 | | 94 |
| 6 | S Yellowstone Dr | S Yellowstone Dr | 1 | | 94 |
| 10 | S Yellowstone Dr | S Yellowstone Dr | 2 | | 94 |
| 17 | S Yellowstone Dr | S Yellowstone Dr | 2 | | 94 |
| 117 | S Yellowstone Dr | S Yellowstone Dr | 3 | | 94 |
| 122 | S Yellowstone Dr | S Yellowstone Dr | 1 | | 94 |
| 125 | S Yellowstone Dr | S Yellowstone Dr | 1 | | 94 |
| 126 | S Yellowstone Dr | S Yellowstone Dr | 1 | Greenway frontage | 94 |
| 126 | S Yellowstone Dr | S Yellowstone Dr | 1 | Greenway frontage | 94 |
| 126 | S Yellowstone Dr | S Yellowstone Dr | 1 | | 94 |
| 134 | S Yellowstone Dr | S Yellowstone Dr | 1 | | 94 |
| 136 | S Yellowstone Dr | S Yellowstone Dr | 1 | | 94 |
| 136 | S Yellowstone Dr | Offshore Dr | 2 | | 94 |
| 137 | S Yellowstone Dr | S Yellowstone Dr | 2 | | 94 |
| 201 | S Yellowstone Dr | S Yellowstone Dr | 1 | | 94 |
| 206 | S Yellowstone Dr | S Yellowstone Dr | 3 | | 94 |

DISTRICT 19 SAWCUTS - CONTRACT #8756

| Address | | Frontage | # of Sawcuts | Comments | Ward |
|---------|------------------|------------------|--------------|-------------------------------------|------|
| 302 | S Yellowstone Dr | S Yellowstone Dr | 1 | | 94 |
| 306 | S Yellowstone Dr | S Yellowstone Dr | 5 | York Town apartments | 94 |
| 344 | S Yellowstone Dr | S Yellowstone Dr | 3 | Dentist office | 94 |
| 401 | S Yellowstone Dr | S Yellowstone Dr | 6 | | 94 |
| 413 | S Yellowstone Dr | S Yellowstone Dr | 1 | | 94 |
| 421 | S Yellowstone Dr | S Yellowstone Dr | 1 | | 94 |
| 426 | S Yellowstone Dr | Grand Teton Pl | 3 | | 94 |
| 426 | S Yellowstone Dr | S Yellowstone Dr | 1 | | 94 |
| 429 | S Yellowstone Dr | S Yellowstone Dr | 1 | | 94 |
| 434 | S Yellowstone Dr | S Yellowstone Dr | 3 | | 94 |
| 437 | S Yellowstone Dr | Enterprise Ln | 1 | | 94 |
| 437 | S Yellowstone Dr | S Yellowstone Dr | 1 | | 94 |
| 449 | S Yellowstone Dr | Enterprise Ln | 1 | | 94 |
| 449 | S Yellowstone Dr | S Yellowstone Dr | 2 | | 94 |
| 501 | S Yellowstone Dr | S Yellowstone Dr | 1 | | 94 |
| 1 | Ellis Potter Ct | Schroeder Rd | 3 | open lot, 1 at ramp | 95 |
| 1 | Ellis Potter Ct | Ellis Potter Ct | 1 | | 95 |
| 15 | Ellis Potter Ct | Ellis Potter Ct | 3 | | 95 |
| 23 | Ellis Potter Ct | Ellis Potter Ct | 4 | | 95 |
| 30 | Ellis Potter Ct | Ellis Potter Ct | 1 | | 95 |
| 1 | Exact Ln | Rayovac Dr | 10 | between DW's near Watts Rd | 95 |
| 615 | Forward Dr | Forward Dr | 4 | WMTV | 95 |
| 640 | Forward Dr | Forward Dr | 1 | Exact Science | 95 |
| 650 | Forward Dr | Forward Dr | 10 | Exact Science, north of DW | 95 |
| 701 | Forward Dr | Forward Dr | 6 | baseball field | 95 |
| 721 | Forward Dr | Forward Dr | 1 | | 95 |
| 725 | Forward Dr | Forward Dr | 6 | Ice Arena | 95 |
| 805 | Forward Dr | Forward Dr | 2 | | 95 |
| 815 | Forward Dr | Forward Dr | 5 | | 95 |
| 633 | S Gammon Rd | S Gammon Rd | 3 | 1 BF | 95 |
| 699 | S Gammon Rd | Watts Rd | 1 | | 95 |
| 701 | S Gammon Rd | S Gammon Rd | 2 | multi business bldg | 95 |
| 721 | S Gammon Rd | S Gammon Rd | 2 | Woodmans Gas station | 95 |
| 725 | S Gammon Rd | Watts Rd | 2 | Woodmans Liquor Store | 95 |
| 739 | S Gammon Rd | S Gammon Rd | 1 | | 95 |
| 801 | S Gammon Rd | S Gammon Rd | 2 | 2 BF cuts, by 803-811 | 95 |
| 801 | S Gammon Rd | S Gammon Rd | 2 | by 749-801 | 95 |
| 821 | S Gammon Rd | S Gammon Rd | 3 | 3 cuts on Schroeder Rd | 95 |
| 1 | Kessel Ct | Schroeder Rd | 3 | 1 at ramp, 1 BF | 95 |
| 1 | Kessel Ct | Kessel Ct | 1 | | 95 |
| 15 | Kessel Ct | Kessel Ct | 1 | | 95 |
| 25 | Kessel Ct | Kessel Ct | 1 | | 95 |
| 37 | Kessel Ct | Kessel Ct | 1 | | 95 |
| 48 | Kessel Ct | Kessel Ct | 1 | | 95 |
| 49 | Kessel Ct | Kessel Ct | 1 | | 95 |
| 700 | Rayovac Dr | Watts Rd | 6 | 2 BF cuts | 95 |
| 700 | Rayovac Dr | Rayovac Dr | 10 | between Watts and southern driveway | 95 |
| 700 | Rayovac Dr | Rayovac Dr | 3 | south of southern DW | 95 |
| 26 | Schroeder Ct | Schroeder Ct | 1 | by steps | 95 |
| 50 | Schroeder Ct | Schroeder Ct | 5 | | 95 |
| 50 | Schroeder Ct | Schroeder Rd | 7 | 2 at ramp | 95 |

DISTRICT 19 SAWCUTS - CONTRACT #8756

| Address | Frontage | # of Sawcuts | Comments | Ward |
|--------------------|----------------|--------------|---|------|
| 5501 Schroeder Rd | Whitney Way | 3 | Whitney under Beltline bridge | 95 |
| 5630 Schroeder Rd | Schroeder Ct | 1 | 108 frontage | 95 |
| 5952 Schroeder Rd | Kessel Ct | 3 | near DW | 95 |
| 5952 Schroeder Rd | Kessel Ct | 3 | along second building | 95 |
| 5952 Schroeder Rd | Kessel Ct | 3 | west of DW | 95 |
| 5952 Schroeder Rd | Schroeder Rd | 1 | at western PL | 95 |
| 6202 Schroeder Rd | Schroeder Rd | 3 | Kwik Trip | 95 |
| 6214 Schroeder Rd | Forward Dr | 4 | 1 cut on Schroeder Rd | 95 |
| 6302 Schroeder Rd | Forward Dr | 13 | along green space of Exact Science | 95 |
| 6302 Schroeder Rd | Schroeder Rd | 7 | along green space of Exact Science | 95 |
| 6302 Schroeder Rd | Rayovac Dr | 15 | along green space of Exact Science | 95 |
| 6402 Schroeder Rd | Schroeder Rd | 16 | 3 cuts on Rayovac near playground | 95 |
| 6416 Schroeder Rd | Rayovac Dr | 5 | open field up to firehydrant | 95 |
| 6514 Schroeder Rd | Schroeder Rd | 3 | | 95 |
| 6530 Schroeder Rd | Struck St | 3 | | 95 |
| 6550 Schroeder Rd | Schroeder Rd | 5 | Bright Star Senior living, 1 BF | 95 |
| 6550 Schroeder Rd | Struck St | 2 | | 95 |
| 6602 Schroeder Rd | Struck St | 10 | 2 BF cuts, south of 732 Struck | 95 |
| 6702 Schroeder Rd | Schroeder Rd | 13 | 7 cuts east of DW- 2 BF, 2 cuts at 6818, 4 cuts at 6814 | 95 |
| 6840 Schroeder Rd | S Gammon Rd | 8 | apt buildings | 95 |
| 6902 Schroeder Rd | Schroeder Rd | 2 | across from 6813 | 95 |
| 6906 Schroeder Rd | Schroeder Rd | 4 | | 95 |
| 6610 Seybold Rd | Seybold Rd | 2 | | 95 |
| 6624 Seybold Rd | Seybold Rd | 3 | Tesla dealership | 95 |
| 6918 Seybold Rd | Seybold Rd | 2 | 1 on Gammon | 95 |
| 630 Struck St | Struck St | 1 | | 95 |
| 631 Struck St | Struck St | 3 | | 95 |
| 639 Struck St | Struck St | 6 | 2 on Watts- 1 at ramp | 95 |
| 709 Struck St | Struck St | 9 | 3 cuts on Watts | 95 |
| 733 Struck St | Struck St | 3 | post office | 95 |
| 801 Struck St | Struck St | 3 | | 95 |
| 6501 Watts Rd | Watts Rd | 1 | | 95 |
| 6510 Watts Rd | Watts Rd | 1 | across from 6501 | 95 |
| 6601 Watts Rd | Struck St | 8 | 1 cut on Watts | 95 |
| 6609 Watts Rd | Watts Rd | 1 | Hallman Lindsay Paints | 95 |
| 6701 Watts Rd | Watts Rd | 2 | Fireside | 95 |
| 2 Apple Hill Cir | N Westfield Rd | 2 | | 96 |
| 1 Backbay Cir | Middleton St | 1 | | 96 |
| 1 Bishop Hill Cir | Tramore Trl | 2 | | 96 |
| 7226 E Bradford Ln | N Westfield Rd | 2 | | 96 |
| 7301 W Bradford Ln | N Westfield Rd | 3 | 1 at ramp | 96 |
| 2 Darien Dr | Tramore Trl | 1 | | 96 |
| 902 Darien Dr | Darien Dr | 1 | | 96 |
| 910 Darien Dr | Darien Dr | 1 | | 96 |
| 916 Darien Dr | Darien Dr | 1 | | 96 |
| 924 Darien Dr | Darien Dr | 1 | | 96 |
| 925 Darien Dr | Darien Dr | 1 | | 96 |
| 933 Darien Dr | Tramore Trl | 1 | | 96 |
| 2 Drumhill Cir | Middleton St | 1 | | 96 |
| 1 Eastbourne Cir | Sawmill Rd | 1 | | 96 |
| 822 Fiskdale Cir | N Gammon Rd | 1 | | 96 |

DISTRICT 19 SAWCUTS - CONTRACT #8756

| Address | | Frontage | # of Sawcuts | Comments | Ward |
|---------|------------------|-----------------|--------------|--------------------------------------|------|
| 722 | N Gammon Rd | N Gammon Rd | 1 | | 96 |
| 724 | N Gammon Rd | Harvest Hill Rd | 2 | | 96 |
| 724 | N Gammon Rd | N Gammon Rd | 2 | | 96 |
| 806 | N Gammon Rd | N Gammon Rd | 2 | | 96 |
| 1006 | N Gammon Rd | N Gammon Rd | 1 | | 96 |
| 1010 | N Gammon Rd | N Gammon Rd | 1 | | 96 |
| 1 | Glenside Cir | Harvest Hill Rd | 2 | | 96 |
| 7002 | Harvest Hill Rd | Harvest Hill Rd | 2 | | 96 |
| 7002 | Harvest Hill Rd | N Gammon Rd | 3 | 1 15' long cut | 96 |
| 7009 | Harvest Hill Rd | Harvest Hill Rd | 1 | | 96 |
| 7010 | Harvest Hill Rd | Harvest Hill Rd | 1 | | 96 |
| 7013 | Harvest Hill Rd | Harvest Hill Rd | 1 | | 96 |
| 7102 | Harvest Hill Rd | Harvest Hill Rd | 2 | | 96 |
| 7213 | Harvest Hill Rd | Harvest Hill Rd | 1 | | 96 |
| 7301 | Harvest Hill Rd | N Westfield Rd | 5 | | 96 |
| 1 | Haverhill Rd | Harvest Hill Rd | 1 | | 96 |
| 710 | N High Point Rd | Old Sauk Rd | 1 | | 96 |
| 737 | N High Point Rd | N High Point Rd | 1 | | 96 |
| 801 | N High Point Rd | N High Point Rd | 3 | High Point Gardens CDM | 96 |
| 902 | N High Point Rd | N High Point Rd | 1 | Rosewood Apt | 96 |
| 1002 | N High Point Rd | N High Point Rd | 4 | 1 butterfly - Silverstone Apt | 96 |
| 1005 | N High Point Rd | N High Point Rd | 2 | City Stormwater | 96 |
| 1009 | N High Point Rd | N High Point Rd | 1 | 1 butterfly | 96 |
| 1013 | N High Point Rd | N High Point Rd | 2 | 1 butterfly | 96 |
| 1101 | N High Point Rd | N High Point Rd | 1 | | 96 |
| 1102 | N High Point Rd | N High Point Rd | 4 | 1 at ramp by 1134, 1 at ramp by 1102 | 96 |
| 1101 | N High Point Trl | Tramore Trl | 2 | | 96 |
| 7002 | Longmeadow Rd | Longmeadow Rd | 1 | | 96 |
| 7017 | Longmeadow Rd | Longmeadow Rd | 1 | | 96 |
| 7022 | Longmeadow Rd | Longmeadow Rd | 3 | | 96 |
| 7025 | Longmeadow Rd | Longmeadow Rd | 1 | | 96 |
| 7105 | Longmeadow Rd | Longmeadow Rd | 1 | | 96 |
| 7109 | Longmeadow Rd | Longmeadow Rd | 2 | | 96 |
| 7114 | Longmeadow Rd | Longmeadow Rd | 1 | | 96 |
| 7117 | Longmeadow Rd | Longmeadow Rd | 2 | | 96 |
| 7201 | Longmeadow Rd | Longmeadow Rd | 1 | | 96 |
| 7206 | Longmeadow Rd | Longmeadow Rd | 1 | | 96 |
| 7210 | Longmeadow Rd | Longmeadow Rd | 2 | | 96 |
| 7214 | Longmeadow Rd | Longmeadow Rd | 2 | | 96 |
| 7214 | Longmeadow Rd | Middleton St | 2 | path to Strickers pond | 96 |
| 7301 | Longmeadow Rd | Longmeadow Rd | 1 | | 96 |
| 7305 | Longmeadow Rd | Longmeadow Rd | 3 | | 96 |
| 7310 | Longmeadow Rd | Longmeadow Rd | 1 | | 96 |
| 7317 | Longmeadow Rd | Longmeadow Rd | 1 | | 96 |
| 7329 | Longmeadow Rd | Longmeadow Rd | 1 | | 96 |
| 7406 | Longmeadow Rd | Longmeadow Rd | 1 | | 96 |
| 7409 | Longmeadow Rd | Longmeadow Rd | 3 | | 96 |
| 7413 | Longmeadow Rd | Longmeadow Rd | 1 | | 96 |
| 7418 | Longmeadow Rd | Longmeadow Rd | 3 | | 96 |
| 7430 | Longmeadow Rd | Longmeadow Rd | 1 | | 96 |
| 1 | Manor Hill Cir | Harvest Hill Rd | 2 | | 96 |
| 1001 | Middleton St | N Gammon Rd | 2 | 1 1 20' long sawcut | 96 |

DISTRICT 19 SAWCUTS - CONTRACT #8756

| Address | | Frontage | # of Sawcuts | Comments | Ward |
|---------|-----------------|----------------|--------------|-----------------|------|
| 1002 | Middleton St | N Gammon Rd | 1 | | 96 |
| 1002 | Middleton St | Middleton St | 1 | | 96 |
| 1003 | Middleton St | Middleton St | 1 | | 96 |
| 1004 | Middleton St | Middleton St | 1 | | 96 |
| 1006 | Middleton St | Middleton St | 1 | | 96 |
| 1009 | Middleton St | Middleton St | 1 | | 96 |
| 1013 | Middleton St | Middleton St | 1 | | 96 |
| 1022 | Middleton St | Middleton St | 1 | | 96 |
| 1029 | Middleton St | Middleton St | 1 | | 96 |
| 1030 | Middleton St | Middleton St | 2 | | 96 |
| 1033 | Middleton St | Middleton St | 1 | | 96 |
| 1109 | Middleton St | Middleton St | 1 | | 96 |
| 1113 | Middleton St | Middleton St | 1 | | 96 |
| 1117 | Middleton St | Middleton St | 1 | | 96 |
| 1125 | Middleton St | Middleton St | 1 | | 96 |
| 25 | Morningdale Cir | N Gammon Rd | 1 | | 96 |
| 29 | Morningdale Cir | N Gammon Rd | 3 | | 96 |
| 29 | Morningdale Cir | Old Sauk Rd | 1 | | 96 |
| 30 | Morningdale Cir | Old Sauk Rd | 1 | | 96 |
| 1 | E Newhaven Cir | Tramore Trl | 1 | | 96 |
| 1 | W Newhaven Cir | Tramore Trl | 2 | | 96 |
| 7018 | Old Sauk Rd | Old Sauk Rd | 1 | | 96 |
| 7022 | Old Sauk Rd | Old Sauk Rd | 1 | | 96 |
| 7032 | Old Sauk Rd | Old Sauk Rd | 1 | | 96 |
| 7118 | Old Sauk Rd | N Westfield Rd | 2 | | 96 |
| 7118 | Old Sauk Rd | Old Sauk Rd | 5 | | 96 |
| 7126 | Old Sauk Rd | N Westfield Rd | 1 | | 96 |
| 7126 | Old Sauk Rd | Old Sauk Rd | 3 | | 96 |
| 7206 | Old Sauk Rd | N Westfield Rd | 2 | Saukdale Condos | 96 |
| 7318 | Old Sauk Rd | Old Sauk Rd | 3 | by 7286 | 96 |
| 7318 | Old Sauk Rd | Old Sauk Rd | 1 | by 7482 | 96 |
| 7318 | Old Sauk Rd | Old Sauk Rd | 1 | by 7320 | 96 |
| 7318 | Old Sauk Rd | Old Sauk Rd | 1 | by 7436 | 96 |
| 7318 | Old Sauk Rd | Old Sauk Rd | 2 | by 7426 | 96 |
| 7702 | Old Sauk Rd | Old Sauk Rd | 1 | | 96 |
| 7710 | Old Sauk Rd | Old Sauk Rd | 1 | | 96 |
| 7730 | Old Sauk Rd | Old Sauk Rd | 1 | | 96 |
| 7802 | Old Sauk Rd | Old Sauk Rd | 3 | | 96 |
| 1 | Ramsgate Cir | Sawmill Rd | 2 | | 96 |
| 1 | Redmound Cir | Sawmill Rd | 3 | | 96 |
| 2 | Redmound Cir | Sawmill Rd | 2 | | 96 |
| 7001 | Sawmill Rd | Sawmill Rd | 3 | 2 at ramp | 96 |
| 7001 | Sawmill Rd | N Gammon Rd | 2 | | 96 |
| 7002 | Sawmill Rd | Sawmill Rd | 2 | | 96 |
| 7009 | Sawmill Rd | Sawmill Rd | 1 | | 96 |
| 7014 | Sawmill Rd | Sawmill Rd | 1 | | 96 |
| 7018 | Sawmill Rd | Sawmill Rd | 1 | | 96 |
| 7022 | Sawmill Rd | Sawmill Rd | 1 | 1 butterfly | 96 |
| 7106 | Sawmill Rd | Sawmill Rd | 1 | | 96 |
| 7118 | Sawmill Rd | Sawmill Rd | 2 | | 96 |
| 7301 | Sawmill Rd | Sawmill Rd | 1 | | 96 |

DISTRICT 19 SAWCUTS - CONTRACT #8756

| Address | | Frontage | # of Sawcuts | Comments | Ward |
|---------|-----------------|-----------------|--------------|--|------|
| 7305 | Sawmill Rd | Sawmill Rd | 2 | | 96 |
| 7317 | Sawmill Rd | Sawmill Rd | 1 | | 96 |
| 7413 | Sawmill Rd | Sawmill Rd | 2 | | 96 |
| 7414 | Sawmill Rd | Sawmill Rd | 1 | | 96 |
| 7434 | Sawmill Rd | Sawmill Rd | 1 | | 96 |
| 7437 | Sawmill Rd | Sawmill Rd | 3 | | 96 |
| 7525 | Sawmill Rd | Sawmill Rd | 1 | | 96 |
| 7601 | Sawmill Rd | Sawmill Rd | 1 | | 96 |
| 7609 | Sawmill Rd | Sawmill Rd | 2 | | 96 |
| 7610 | Sawmill Rd | Sawmill Rd | 1 | | 96 |
| 7613 | Sawmill Rd | Sawmill Rd | 1 | | 96 |
| 7617 | Sawmill Rd | Sawmill Rd | 1 | | 96 |
| 7622 | Sawmill Rd | Sawmill Rd | 1 | | 96 |
| 7625 | Sawmill Rd | Sawmill Rd | 1 | 1 butterfly at driveway | 96 |
| 7637 | Sawmill Rd | Sawmill Rd | 2 | 1 butterfly | 96 |
| 7641 | Sawmill Rd | Sawmill Rd | 1 | | 96 |
| 2 | Sturbridge Cir | Sawmill Rd | 1 | | 96 |
| 901 | Tramore Trl | Tramore Trl | 2 | | 96 |
| 901 | Tramore Trl | N High Point Rd | 5 | 2 at ramp | 96 |
| 929 | Tramore Trl | Tramore Trl | 1 | at Ramp | 96 |
| 1010 | Tramore Trl | Tramore Trl | 1 | | 96 |
| 1106 | Tramore Trl | Tramore Trl | 2 | | 96 |
| 1203 | Tramore Trl | Tramore Trl | 1 | by cut thru path between 1201 Tramore & 1 E Newhaven | 96 |
| 1213 | Tramore Trl | Tramore Trl | 1 | | 96 |
| 1214 | Tramore Trl | Tramore Trl | 2 | | 96 |
| 1 | Wallingford Cir | Sawmill Rd | 2 | | 96 |
| 821 | N Westfield Rd | N Westfield Rd | 1 | | 96 |
| 901 | N Westfield Rd | Harvest Hill Rd | 1 | | 96 |
| 906 | N Westfield Rd | N Westfield Rd | 2 | | 96 |
| 913 | N Westfield Rd | N Westfield Rd | 2 | | 96 |
| 914 | N Westfield Rd | N Westfield Rd | 1 | | 96 |
| 917 | N Westfield Rd | N Westfield Rd | 2 | | 96 |
| 921 | N Westfield Rd | N Westfield Rd | 2 | | 96 |
| 1009 | N Westfield Rd | N Westfield Rd | 1 | | 96 |
| 1014 | N Westfield Rd | N Westfield Rd | 1 | | 96 |
| 1018 | N Westfield Rd | N Westfield Rd | 4 | | 96 |
| 1021 | N Westfield Rd | N Westfield Rd | 1 | | 96 |
| 1022 | N Westfield Rd | Sawmill Rd | 1 | at ramp 16' long | 96 |
| 1022 | N Westfield Rd | N Westfield Rd | 1 | at top of ramp, about 15' long | 96 |
| 1114 | N Westfield Rd | N Westfield Rd | 2 | | 96 |
| 1122 | N Westfield Rd | N Westfield Rd | 1 | | 96 |
| 1126 | N Westfield Rd | N Westfield Rd | 2 | | 96 |
| 1134 | N Westfield Rd | N Westfield Rd | 2 | | 96 |
| 1201 | N Westfield Rd | Sawmill Rd | 2 | Wexford Park | 96 |
| 1201 | N Westfield Rd | N Westfield Rd | 8 | Wexford Park | 96 |
| 1217 | N Westfield Rd | N Westfield Rd | 3 | cut thru path, 1 by ramp | 96 |
| 1229 | N Westfield Rd | N Westfield Rd | 1 | | 96 |
| 1233 | N Westfield Rd | N Westfield Rd | 1 | | 96 |
| 1234 | N Westfield Rd | N Westfield Rd | 1 | | 96 |
| 1237 | N Westfield Rd | N Westfield Rd | 1 | | 96 |
| 1238 | N Westfield Rd | N Westfield Rd | 1 | | 96 |

DISTRICT 19 SAWCUTS - CONTRACT #8756

| Address | Frontage | # of Sawcuts | Comments | Ward |
|---------------------|----------------|--------------|-----------------------|------|
| 1245 N Westfield Rd | N Westfield Rd | 1 | | 96 |
| 1249 N Westfield Rd | N Westfield Rd | 1 | | 96 |
| 2 Windhaven Cir | Sawmill Rd | 1 | | 96 |
| 1 S Woodmont Cir | Sawmill Rd | 3 | | 96 |
| 5701 Anchorage Ave | S Rosa Rd | 3 | | 135 |
| 5714 Arbor Vitae Pl | Old Sauk Rd | 2 | | 135 |
| 5734 Arbor Vitae Pl | Old Sauk Rd | 1 | | 135 |
| 5900 Cable Ave | Cable Ave | 1 | | 135 |
| 5902 Cable Ave | Cable Ave | 3 | | 135 |
| 5910 Cable Ave | Cable Ave | 2 | | 135 |
| 5914 Cable Ave | South Hill Dr | 1 | | 135 |
| 5702 Driftwood Ave | Driftwood Ave | 1 | | 135 |
| 5702 Driftwood Ave | S Rosa Rd | 3 | | 135 |
| 5710 Driftwood Ave | Driftwood Ave | 1 | | 135 |
| 5714 Driftwood Ave | Driftwood Ave | 1 | | 135 |
| 5802 Driftwood Ave | Driftwood Ave | 1 | | 135 |
| 5809 Driftwood Ave | Driftwood Ave | 1 | | 135 |
| 5810 Driftwood Ave | Driftwood Ave | 1 | | 135 |
| 5813 Driftwood Ave | Driftwood Ave | 1 | | 135 |
| 5817 Driftwood Ave | Driftwood Ave | 1 | | 135 |
| 5818 Driftwood Ave | Driftwood Ave | 2 | One at sidewalk ramp | 135 |
| 5901 Driftwood Ave | Driftwood Ave | 1 | | 135 |
| 5909 Driftwood Ave | Driftwood Ave | 1 | | 135 |
| 6005 Driftwood Ave | Driftwood Ave | 1 | | 135 |
| 6009 Driftwood Ave | Driftwood Ave | 1 | | 135 |
| 6013 Driftwood Ave | Driftwood Ave | 1 | | 135 |
| 6109 Driftwood Ave | Driftwood Ave | 1 | | 135 |
| 6114 Driftwood Ave | Driftwood Ave | 5 | | 135 |
| 6117 Driftwood Ave | Driftwood Ave | 2 | | 135 |
| 6117 Driftwood Ave | Island Dr | 1 | | 135 |
| 206 Eddy St | Eddy St | 4 | | 135 |
| 209 Eddy St | Eddy St | 3 | | 135 |
| 210 Eddy St | Eddy St | 2 | | 135 |
| 214 Eddy St | Eddy St | 6 | | 135 |
| 214 Eddy St | Driftwood Ave | 3 | One at sidewalk ramp | 135 |
| 5610 Elder Place | N Rosa Rd | 2 | Two at sidewalk ramps | 135 |
| 102 Frigate Dr | South Hill Dr | 1 | | 135 |
| 108 Frigate Dr | Frigate Dr | 1 | | 135 |
| 112 Frigate Dr | Frigate Dr | 3 | | 135 |
| 118 Frigate Dr | Frigate Dr | 1 | | 135 |
| 121 Frigate Dr | Frigate Dr | 1 | | 135 |
| 122 Frigate Dr | Frigate Dr | 1 | | 135 |
| 206 Frigate Dr | Frigate Dr | 1 | | 135 |
| 210 Frigate Dr | Frigate Dr | 1 | | 135 |
| 214 Frigate Dr | Frigate Dr | 1 | | 135 |
| 218 Frigate Dr | Frigate Dr | 2 | | 135 |
| 221 Frigate Dr | Frigate Dr | 1 | | 135 |
| 222 Frigate Dr | Frigate Dr | 1 | | 135 |
| 226 Frigate Dr | Driftwood Ave | 1 | | 135 |
| 226 Frigate Dr | Frigate Dr | 1 | | 135 |
| 229 Frigate Dr | Frigate Dr | 5 | | 135 |

DISTRICT 19 SAWCUTS - CONTRACT #8756

| Address | | Frontage | # of Sawcuts | Comments | Ward |
|---------|------------------|---------------|--------------|--|------|
| 6005 | Galley Ct | Galley Ct | 1 | | 135 |
| 6009 | Galley Ct | Galley Ct | 1 | | 135 |
| 6013 | Galley Ct | Frigate Dr | 1 | | 135 |
| 6014 | Galley Ct | Frigate Dr | 3 | One at sidewalk ramp | 135 |
| 6006 | Hawser Rd | Hawser Rd | 2 | | 135 |
| 6010 | Hawser Rd | Frigate Dr | 3 | One at sidewalk ramp | 135 |
| 6010 | Hawser Rd | Hawser Rd | 3 | One at sidewalk ramp | 135 |
| 6101 | Hawser Rd | Frigate Dr | 1 | | 135 |
| 101 | Island Dr | South Hill Dr | 4 | | 135 |
| 101 | Island Dr | Island Dr | 2 | | 135 |
| 105 | Island Dr | Island Dr | 1 | | 135 |
| 221 | Island Dr | Island Dr | 3 | | 135 |
| 309 | Island Dr | Island Dr | 2 | | 135 |
| 5910 | Mineral Point Rd | Driftwood Ave | 1 | Rear frontage of former Cuna office building | 135 |
| 5910 | Mineral Point Rd | S Rosa Rd | 10 | | 135 |
| 5706 | Old Sauk Rd | Old Sauk Rd | 1 | | 135 |
| 5801 | Old Sauk Rd | Old Sauk Rd | 3 | | 135 |
| 5813 | Old Sauk Rd | Old Sauk Rd | 1 | | 135 |
| 5817 | Old Sauk Rd | Old Sauk Rd | 2 | | 135 |
| 5901 | Old Sauk Rd | Old Sauk Rd | 1 | | 135 |
| 2 | N Rosa Rd | N Rosa Rd | 1 | | 135 |
| 6 | N Rosa Rd | N Rosa Rd | 2 | | 135 |
| 10 | N Rosa Rd | N Rosa Rd | 2 | | 135 |
| 14 | N Rosa Rd | N Rosa Rd | 3 | | 135 |
| 40 | N Rosa Rd | N Rosa Rd | 1 | Green space frontage | 135 |
| 120 | S Rosa Rd | Cable Ave | 2 | | 135 |
| 120 | S Rosa Rd | S Rosa Rd | 7 | | 135 |
| 5701 | South Hill Dr | S Rosa Rd | 1 | | 135 |
| 5702 | South Hill Dr | South Hill Dr | 2 | | 135 |
| 5702 | South Hill Dr | S Rosa Rd | 3 | | 135 |
| 5709 | South Hill Dr | South Hill Dr | 1 | | 135 |
| 5717 | South Hill Dr | South Hill Dr | 1 | | 135 |
| 5802 | South Hill Dr | South Hill Dr | 1 | | 135 |
| 5809 | South Hill Dr | South Hill Dr | 1 | | 135 |
| 5814 | South Hill Dr | South Hill Dr | 2 | | 135 |
| 5901 | South Hill Dr | Eddy St | 4 | | 135 |
| 5901 | South Hill Dr | South Hill Dr | 2 | One at sidewalk ramp | 135 |
| 5906 | South Hill Dr | South Hill Dr | 2 | | 135 |
| 5910 | South Hill Dr | South Hill Dr | 2 | One at sidewalk ramp leading to back of school | 135 |
| 5913 | South Hill Dr | Hawser Rd | 2 | One at sidewalk ramp | 135 |
| 5913 | South Hill Dr | South Hill Dr | 5 | Two at sidewalk ramp | 135 |
| 5914 | South Hill Dr | South Hill Dr | 1 | One at sidewalk ramp | 135 |
| 5914 | South Hill Dr | South Hill Dr | 2 | | 135 |
| 5917 | South Hill Dr | South Hill Dr | 1 | | 135 |
| 5918 | South Hill Dr | South Hill Dr | 4 | | 135 |
| 5922 | South Hill Dr | Cable Ave | 1 | | 135 |
| 5933 | South Hill Dr | South Hill Dr | 1 | | 135 |
| 5937 | South Hill Dr | South Hill Dr | 1 | | 135 |
| 5938 | South Hill Dr | South Hill Dr | 2 | | 135 |
| 5941 | South Hill Dr | South Hill Dr | 1 | | 135 |
| 5945 | South Hill Dr | South Hill Dr | 1 | | 135 |

DISTRICT 19 SAWCUTS - CONTRACT #8756

| Address | | Frontage | # of Sawcuts | Comments | Ward |
|----------------|---------------|-------------------------|---------------------|-----------------|-------------|
| 5946 | South Hill Dr | South Hill Dr | 2 | | 135 |
| 6001 | South Hill Dr | South Hill Dr | 3 | | 135 |
| 6006 | South Hill Dr | South Hill Dr | 2 | | 135 |
| 6014 | South Hill Dr | South Hill Dr | 3 | | 135 |
| 6106 | South Hill Dr | South Hill Dr | 1 | | 135 |
| | | | | | |
| | | TOTAL # SAWCUTS: | 2452 | | |

SECTION E: BIDDERS ACKNOWLEDGEMENT

ANNUAL HORIZONTAL SAWCUTTING OF CONCRETE SIDEWALK & INCIDENTAL WORK (DISTRICT 19) - 2024 CONTRACT NO. 8756


Bidder must state a Unit Price and Total Bid for each item. The Total Bid for each item must be the product of quantity, by Unit Price. The Grand Total must be the sum of the Total Bids for the various items. In case of multiplication errors or addition errors, the Grand Total with corrected multiplication and/or addition shall determine the Grand Total bid for each contract. The Unit Price and Total Bid must be entered numerically in the spaces provided. All words and numbers shall be written in ink.

- 1. The undersigned having familiarized himself/herself with the Contract documents, including Advertisement for Bids, Instructions to Bidders, Form of Proposal, City of Madison Standard Specifications for Public Works Construction - 2024 Edition thereto, Form of Agreement, Form of Bond, and Addenda issued and attached to the plans and specifications on file in the office of the City Engineer, hereby proposes to provide and furnish all the labor, materials, tools, and expendable equipment necessary to perform and complete in a workmanlike manner the specified construction on this project for the City of Madison; all in accordance with the plans and specifications as prepared by the City Engineer, including Addenda Nos. 0 through 0 to the Contract, at the prices for said work as contained in this proposal. (Electronic bids submittals shall acknowledge addendum under Section E and shall not acknowledge here)
2. If awarded the Contract, we will initiate action within seven (7) days after notification or in accordance with the date specified in the contract to begin work and will proceed with diligence to bring the project to full completion within the number of work days allowed in the Contract or by the calendar date stated in the Contract.
3. The undersigned Bidder or Contractor certifies that he/she is not a party to any contract, combination in form of trust or otherwise, or conspiracy in restraint of trade or commerce or any other violation of the anti-trust laws of the State of Wisconsin or of the United States, with respect to this bid or contract or otherwise.
4. I hereby certify that I have met the Bid Bond Requirements as specified in Section 102.5. (IF BID BOND IS USED, IT SHALL BE SUBMITTED ON THE FORMS PROVIDED BY THE CITY. FAILURE TO DO SO MAY RESULT IN REJECTION OF THE BID).
5. I hereby certify that all statements herein are made on behalf of Mack Construction LLC (name of corporation, partnership, or person submitting bid) a corporation organized and existing under the laws of the State of WISCONSIN a partnership consisting of Mack Construction LLC; an individual trading as Mack Construction LLC; of the City of MADISON State of WISCONSIN; that I have examined and carefully prepared this Proposal, from the plans and specifications and have checked the same in detail before submitting this Proposal; that I have fully authority to make such statements and submit this Proposal in (its, their) behalf; and that the said statements are true and correct.

SIGNATURE [Handwritten Signature]
LEE MACKRESEY - OWNER
TITLE, IF ANY

Sworn and subscribed to before me this 21 day of February, 2024.

Emily Michalak
(Notary Public or other officer authorized to administer oaths)
My Commission Expires 03/27/27



Bidders shall not add any conditions or qualifying statements to this Proposal.

Section F: Best Value Contracting (BVC) Fillable Online Form

Best Value Contracting

1. The Contractor shall indicate the non-apprenticeable trades used on this contract.

Trip hazard removal workers

2. Madison General Ordinance (M.G.O.), 33.07(7), does provide for some exemptions from the active apprentice requirement. Apprenticeable trades are those trades considered apprenticeable by the State of Wisconsin. Please check applicable box if you are seeking an exemption.

Contractor has a total skilled workforce of four or less individuals in all apprenticeable trades combined.

No available trade training program; The Contractor has been rejected by the only available trade training program, or there is no trade training program within 90 miles.

Contractor is not using an apprentice due to having a journey worker on layoff status, provided the journey worker was employed by the contractor in the past six months.

First time contractor on City of Madison Public Works contract requests a onetime exemption but intends to comply on all future contracts and is taking steps typical of a "good faith" effort.

Contractor has been in business less than one year.

Contractor doesn't have enough journeyman trade workers to qualify for a trade training program in that respective trade.

3. The Contractor shall indicate on the following section which apprenticeable trades are to be used on this contract. Compliance with active apprenticeship, to the extent required by M.G.O. 33.07(7), shall be satisfied by documentation from an applicable trade training body; an apprenticeship contract with the Wisconsin Department of Workforce Development or a similar agency in another state; or the U.S Department of Labor. This documentation is required prior to the Contractor beginning work on the project site.

The Contractor has reviewed the list and shall not use any apprenticeable trades on this project.

LIST APPRENTICABLE TRADES (check all that apply to your work to be performed on this contract)

BRICKLAYER

CARPENTER

CEMENT MASON / CONCRETE FINISHER

CEMENT MASON (HEAVY HIGHWAY)

CONSTRUCTION CRAFT LABORER

DATA COMMUNICATION INSTALLER

ELECTRICIAN

ENVIRONMENTAL SYSTEMS TECHNICIAN / HVAC SERVICE TECH/HVAC INSTALL / SERVICE

GLAZIER

HEAVY EQUIPMENT OPERATOR / OPERATING ENGINEER

INSULATION WORKER (HEAT and FROST)

IRON WORKER

IRON WORKER (ASSEMBLER, METAL BLDGS)

PAINTER and DECORATOR

PLASTERER

PLUMBER

RESIDENTIAL ELECTRICIAN

ROOFER and WATER PROOFER

SHEET METAL WORKER

SPRINKLER FITTER

STEAMFITTER

STEAMFITTER (REFRIGERATION)

STEAMFITTER (SERVICE)

TAPER and FINISHER

TELECOMMUNICATIONS (VOICE, DATA and VIDEO) INSTALLER-TECHNICIAN

TILE SETTER

ANNUAL HORIZONTAL SAWCUTTING OF CONCRETE SIDEWALK & INCIDENTAL WORK (DISTRICT 19) - 2024

CONTRACT NO. 8756

DATE: 2/22/24

Mack Construction LLC

| Item | Quantity | Price | Extension |
|---|---------------|---------|--------------------|
| Section B: Proposal Page | | | |
| 10911.0 - MOBILIZATION - EACH | 10.00 | \$10.00 | \$100.00 |
| 30506.0 - RESET BRICK PAVERS - SIDEWALK REPLACEMENT PROGRAM - S.F. | 20.00 | \$10.00 | \$200.00 |
| 30601.0 - HORIZONTAL SAWCUT CONCRETE SIDEWALKS, DRIVEWAYS, TRAFFIC ISLANDS & STEPS - INCH-FEET | 6700.00 | \$14.45 | \$96,815.00 |
| 3 Items | Totals | | \$97,115.00 |

SECTION G: BID BOND

LET ALL KNOW BY THESE DOCUMENTS PRESENTED, THAT Principal and Surety, as identified below, are held and firmly bound unto the City of Madison, (hereinafter referred to as the "Obligee"), in the sum of five per cent (5%) of the amount of the total bid or bids of the Principal herein accepted by the Obligee, for the payment of which the Principal and the Surety bind themselves, their heirs, executors, administrators, successors and assigns, jointly and severally, firmly by these presents.

The conditions of this obligation are such that, whereas the Principal has submitted, to the City of Madison a certain bid, including the related alternate, and substitute bids attached hereto and hereby made a part hereof, to enter into a contract in writing for the construction of:

ANNUAL HORIZONTAL SAWCUTTING OF CONCRETE SIDEWALK & INCIDENTAL WORK (DISTRICT 19) - 2024 CONTRACT NO. 8756

1. If said bid is rejected by the Obligee, then this obligation shall be void.
2. If said bid is accepted by the Obligee and the Principal shall execute and deliver a contract in the form specified by the Obligee (properly completed in accordance with said bid) and shall furnish a bond for his/her faithful performance of said contract, and for the payment of all persons performing labor or furnishing materials in connection therewith, and shall in all other respects perform the agreement created by the acceptance of said bid, then this obligation shall be void.

If said bid is accepted by the Obligee and the Principal shall fail to execute and deliver the contract and the performance and payment bond noted in 2. above executed by this Surety, or other Surety approved by the City of Madison, all within the time specified or any extension thereof, the Principal and Surety agree jointly and severally to forfeit to the Obligee as liquidated damages the sum mentioned above, it being understood that the liability of the Surety for any and all claims hereunder shall in no event exceed the sum of this obligation as stated, and it is further understood that the Principal and Surety reserve the right to recover from the Obligee that portion of the forfeited sum which exceed the actual liquidated damages incurred by the Obligee.

The Surety, for value received, hereby stipulates and agrees that the obligations of said Surety and its bond shall be in no way impaired or affected by an extension of the time within which the Obligee may accept such bid, and said Surety does hereby waive notice of any such extension.

IN WITNESS WHEREOF, the Principal and the Surety have hereunto set their hands and seals, and such of them as are corporations have caused their corporate seals to be hereto affixed and these presents to be signed by their proper officers, on the day and year set forth below.

Seal PRINCIPAL

MALM CONSTRUCTION LLC
Name of Principal

[Signature]
By

2/21/2024
Date

LEE MACKOSEY - OWNER
Name and Title



SURETY
Old Republic Surety Company
Name of Surety

Danielle M. Ott
By

2/19/24
Date

Danielle M. Ott - Attorney in Fact
Name and Title

This certifies that I have been duly licensed as an agent for the above company in Wisconsin under National Provider No. 6514058 for the year 2024, and appointed as attorney in fact with authority to execute this bid bond and the payment and performance bond referred to above, which power of attorney has not been revoked.

2/19/24
Date

Danielle M. Ott
Agent Signature

PO Box 8633
Address

MADISON, WI 53708
City, State and Zip Code

(608) 221-3996
Telephone Number

NOTE TO SURETY & PRINCIPAL

The bid submitted which this bond guarantees shall be rejected if the following instrument is not attached to this bond:

Power of Attorney showing that the agent of Surety is currently authorized to execute bonds on behalf of the Surety, and in the amounts referenced above.



OLD REPUBLIC INSURANCE COMPANY

POWER OF ATTORNEY

KNOW ALL MEN BY THESE PRESENTS: That OLD REPUBLIC INSURANCE COMPANY, a Pennsylvania stock insurance corporation, does make, constitute and appoint:

MICHAEL A. AUBING, DANIELLE M. OTT

of MADISON, WI

its true and lawful Attorney(s)-in-Fact, with full power and authority for and on behalf of the Company as surety, to execute and deliver and affix the seal of the Company thereto (if a seal is required), bonds, undertakings, recognizances or other written obligations in the nature thereof, (other than self-insurance workers compensation bonds guaranteeing payment of benefits, or black lung bonds), as follows:

ALL WRITTEN INSTRUMENTS

and to bind OLD REPUBLIC INSURANCE COMPANY thereby, and all of the acts of said Attorneys-in-Fact, pursuant to these presents, are ratified and confirmed. This appointment is made under and by authority of the board of directors at a meeting held on December 10, 2019. This Power of Attorney is signed and sealed by facsimile under and by the authority of the following resolutions adopted by the board of directors of the OLD REPUBLIC INSURANCE COMPANY on December 10, 2019.

RESOLVED FURTHER, that the chairman, president or any vice president of the Company's surety division, in conjunction with the secretary or any assistant secretary of the Company, be and hereby are authorized and directed to execute and deliver, to such persons as such officers of the Company may deem appropriate, Powers of Attorney in the form presented to and attached to the minutes of this meeting, authorizing such persons to execute and deliver and affix the seal of the Company to bonds, undertakings, recognizances, and suretyship obligations of all kinds, other than bail bonds, bank depository bonds, mortgage deficiency bonds, mortgage guaranty bonds, guarantees of installment paper and not guaranty bonds. The said officers may revoke any Power of Attorney previously granted to any such person.

RESOLVED FURTHER that any bond, undertaking, recognizance, or suretyship obligation shall be valid and binding upon the Company

- (i) when signed by chairmen, president or any vice president of the Company's surety division and attested and sealed (if a seal be required) by any secretary or assistant secretary; or
- (ii) when signed by a duly authorized Attorney-in-Fact and sealed with the seal of the Company (if a seal be required).

RESOLVED FURTHER, that the signature of any officer designated above, and the seal of the Company, may be affixed by facsimile to any Power of Attorney or certification thereof authorizing the execution and delivery of any bond, undertaking, recognizance, or other suretyship obligations of the Company, and such signature and seal when so used shall have the same force and effect as though manually affixed.

IN WITNESS WHEREOF, OLD REPUBLIC INSURANCE COMPANY has caused these presents to be signed by its proper officer, and its corporate seal to be affixed this 14th day of November, 2023

Karen J. Haffner
Assistant Secretary



OLD REPUBLIC INSURANCE COMPANY

Alan Pavlic
Vice President

STATE OF WISCONSIN, COUNTY OF WAUKESHA - SS

On this 14th day of November, 2023, personally came before me, Alan Pavlic and Karen J. Haffner, to me known to be the individuals and officers of the OLD REPUBLIC INSURANCE COMPANY who executed the above instrument, and they each acknowledged the execution of the same, and being by me duly sworn, did severally depose and say: that they are the said officers of the corporation aforesaid, and that the seal affixed to the above instrument is the seal of the corporation, and that said corporate seal and their signatures as such officers were duly affixed and subscribed to the said instrument by the authority of the board of directors of said organization.



Kathryn R. Pearson
Notary Public

My Commission Expires: September 28, 2026

CERTIFICATE

(Expiration of notary's commission does not invalidate this instrument)

I, the undersigned, assistant secretary of the OLD REPUBLIC INSURANCE COMPANY, a Pennsylvania corporation, CERTIFY that the foregoing and attached Power of Attorney remains in full force and has not been revoked; and furthermore, that the Resolutions of the board of directors set forth in the Power of Attorney, are now in force.

24-4557



Signed and sealed at the City of Brookfield, WI this 19th day of February, 2024

Karen J. Haffner
Assistant Secretary

ORSC 11008 (6-93)

GREATER INSURANCE SERVICE CORP.

SECTION H: AGREEMENT

THIS AGREEMENT made this 1st day of April in the year Two Thousand and Twenty-Four between **MACK CONSTRUCTION LLC** hereinafter called the Contractor, and the City of Madison, a Wisconsin municipal corporation, hereinafter called the City.

WHEREAS, the Common Council of the City of Madison ("Council") under the provisions of a resolution adopted on **MARCH 19, 2024**, and by virtue of authority vested in the Council, has awarded to the Contractor the work of performing certain public construction.

NOW, THEREFORE, the Contractor and the City, for the consideration hereinafter named, agree as follows:

1. **Scope of Work.** The Contractor shall, perform the construction, execution and completion of the following listed complete work or improvement in full compliance with the Plans, Specifications, Standard Specifications, Supplemental Specifications, Special Provisions and Agreement; perform all items of work covered or stipulated in the Proposal; perform all altered or extra work; and shall furnish, unless otherwise provided in the contract, all materials, implements, machinery, equipment, tools, supplies, transportation, and labor necessary to the prosecution and completion of the work or improvements:

ANNUAL HORIZONTAL SAWCUTTING OF CONCRETE SIDEWALK & INCIDENTAL WORK (DISTRICT 19) - 2024 CONTRACT NO. 8756

2. **Completion Date/Contract Time.** Construction work must begin within seven (7) calendar days after the date appearing on mailed written notice to do so shall have been sent to the Contractor and shall be carried on at a rate so as to secure full completion SEE SPECIAL PROVISIONS, the rate of progress and the time of completion being essential conditions of this Agreement.
3. **Contract Price.** The City shall pay to the Contractor at the times, in the manner and on the conditions set forth in said specifications, the sum of **NINETY-SEVEN THOUSAND ONE HUNDRED FIFTEEN AND NO/100 (\$97,115.00)** Dollars being the amount bid by such Contractor and which was awarded as provided by law.
4. **A. Non-Discrimination.** During the term of this Agreement, the Contractor agrees not to discriminate against any employee or applicant because of race, religion, marital status, age, color, sex, disability, national origin or ancestry, income level or source of income, arrest record or conviction record, less than honorable discharge, physical appearance, sexual orientation, gender identity, political beliefs, or student status. The Contractor further agrees not to discriminate against any subcontractor or person who offers to subcontract on this contract because of race, religion, color, age, disability, sex, sexual orientation, gender identity or national origin.
B. Affirmative Action. The Contractor agrees that within thirty (30) days after the effective date of this agreement, the Contractor will provide to the City Affirmative Action Division certain workforce utilization statistics, using a form to be furnished by the City.

If the contract is still in effect, or if the City enters into a new agreement with the Contractor, within one year after the date on which the form was required to be provided, the Contractor will provide updated workforce information using a second form, also to be furnished by the City. The second form will be submitted to the City Affirmative Action Division no later than one year after the date on which the first form was required to be provided.

The Contractor further agrees that, for at least twelve (12) months after the effective date of this contract, it will notify the City Affirmative Action Division of each of its job openings at facilities in Dane County for which applicants not already employees of the Contractor are to be considered. The notice will include a job description, classification, qualifications and application procedures and deadlines, shall be provided to the City by the opening date of advertisement and with sufficient

time for the City to notify candidates and make a timely referral. The Contractor agrees to interview and consider candidates referred by the Affirmative Action Division, or an organization designated by the Division, if the candidate meets the minimum qualification standards established by the Contractor, and if the referral is timely. A referral is timely if it is received by the Contractor on or before the date started in the notice.

Articles of Agreement
Article I

The Contractor shall take affirmative action in accordance with the provisions of this contract to insure that applicants are employed, and that employees are treated during employment without regard to race, religion, color, age, marital status, disability, sex, sexual orientation, gender identity or national origin and that the employer shall provide harassment free work environment for the realization of the potential of each employee. Such action shall include, but not be limited to, the following: employment, upgrading, demotion or transfer, recruitment or recruitment advertising, layoff or termination, rates of pay or other forms of compensation and selection for training including apprenticeship insofar as it is within the control of the Contractor. The Contractor agrees to post in conspicuous places available to employees and applicants notices to be provided by the City setting out the provisions of the nondiscrimination clauses in this contract.

Article II

The Contractor shall in all solicitations or advertisements for employees placed by or on behalf of the Contractors state that all qualified or qualifiable applicants will be employed without regard to race, religion, color, age, marital status, disability, sex, sexual orientation, gender identity or national origin.

Article III

The Contractor shall send to each labor union or representative of workers with which it has a collective bargaining agreement or other contract or understanding a notice to be provided by the City advising the labor union or worker's representative of the Contractor's equal employment opportunity and affirmative action commitments. Such notices shall be posted in conspicuous places available to employees and applicants for employment.

Article V

The Contractor agrees that it will comply with all provisions of the Affirmative Action Ordinance of the City of Madison, including the contract compliance requirements. The Contractor agrees to submit the model affirmative action plan for public works contractors in a form approved by the Affirmative Action Division Manager.

Article VI

The Contractor will maintain records as required by Section 39.02(9)(f) of the Madison General Ordinances and will provide the City Affirmative Action Division with access to such records and to persons who have relevant and necessary information, as provided in Section 39.02(9)(f). The City agrees to keep all such records confidential, except to the extent that public inspection is required by law.

Article VII

In the event of the Contractor's or subcontractor's failure to comply with the Equal Employment Opportunity and Affirmative Action Provisions of this contract or Section 39.03 and 39.02 of the Madison General Ordinances, it is agreed that the City at its option may do any or all of the following:

1. Cancel, terminate or suspend this Contract in whole or in part.
2. Declare the Contractor ineligible for further City contracts until the Affirmative Action requirements are met.
3. Recover on behalf of the City from the prime Contractor 0.5 percent of the contract award price for each week that such party fails or refuses to comply, in the nature of liquidated damages, but not to exceed a total of five percent (5%) of the contract price, or ten thousand dollars (\$10,000), whichever is less. Under public works contracts, if a subcontractor is in noncompliance, the City may recover liquidated damages from the prime Contractor in the manner described above. The preceding sentence shall not be construed to prohibit a prime Contractor from recovering the amount of such damage from the non-complying subcontractor.

Article VIII

The Contractor shall include the above provisions of this contract in every subcontract so that such provisions will be binding upon each subcontractor. The Contractor shall take such action with respect to any subcontractor as necessary to enforce such provisions, including sanctions provided for noncompliance.

Article IX

The Contractor shall allow the maximum feasible opportunity to small business enterprises to compete for any subcontracts entered into pursuant to this contract. (In federally funded contracts the terms "DBE, MBE and WBE" shall be substituted for the term "small business" in this Article.)

5. **Substance Abuse Prevention Program Required.** Prior to commencing work on the Contract, the Contractor, and any Subcontractor, shall have in place a written program for the prevention of substance abuse among its employees as required under Wis. Stat. Sec. 103.503.
6. **Contractor Hiring Practices.**

Ban the Box - Arrest and Criminal Background Checks. (Sec. 39.08, MGO)

This provision applies to all prime contractors on contracts entered into on or after January 1, 2016, and all subcontractors who are required to meet prequalification requirements under MGO 33.07(7)(I), MGO as of the first time they seek or renew pre-qualification status on or after January 1, 2016. The City will monitor compliance of subcontractors through the pre-qualification process.

- a. **Definitions.** For purposes of this section, "Arrest and Conviction Record" includes, but is not limited to, information indicating that a person has been questioned, apprehended, taken into custody or detention, held for investigation, arrested, charged with, indicted or tried for any felony, misdemeanor or other offense pursuant to any law enforcement or military authority.

"Conviction record" includes, but is not limited to, information indicating that a person has been convicted of a felony, misdemeanor or other offense, placed on probation, fined, imprisoned or paroled pursuant to any law enforcement or military authority.

"Background Check" means the process of checking an applicant's arrest and conviction record, through any means.

- b. **Requirements.** For the duration of this Contract, the Contractor shall:
 1. Remove from all job application forms any questions, check boxes, or other inquiries regarding an applicant's arrest and conviction record, as defined herein.

2. Refrain from asking an applicant in any manner about their arrest or conviction record until after conditional offer of employment is made to the applicant in question.
3. Refrain from conducting a formal or informal background check or making any other inquiry using any privately or publicly available means of obtaining the arrest or conviction record of an applicant until after a conditional offer of employment is made to the applicant in question.
4. Make information about this ordinance available to applicants and existing employees, and post notices in prominent locations at the workplace with information about the ordinance and complaint procedure using language provided by the City.
5. Comply with all other provisions of Sec. 39.08, MGO.

c. Exemptions: This section shall not apply when:

1. Hiring for a position where certain convictions or violations are a bar to employment in that position under applicable law, or
2. Hiring a position for which information about criminal or arrest record, or a background check is required by law to be performed at a time or in a manner that would otherwise be prohibited by this ordinance, including a licensed trade or profession where the licensing authority explicitly authorizes or requires the inquiry in question.

To be exempt, Contractor has the burden of demonstrating that there is an applicable law or regulation that requires the hiring practice in question, if so, the contractor is exempt from all of the requirements of this ordinance for the position(s) in question.

7. **Choice of Law and Forum Selection.** This Contract shall be governed by and construed, interpreted and enforced in accordance with the laws of the State of Wisconsin. The parties agree, for any claim or suit or other dispute relating to this Contract that cannot be mutually resolved, the venue shall be a court of competent jurisdiction within the State of Wisconsin and the parties agree to submit themselves to the jurisdiction of said court, to the exclusion of any other judicial district that may have jurisdiction over such a dispute according to any law.
8. **Counterparts, Electronic Signature and Delivery.** This Contract may be signed in counterparts, each of which shall be taken together as a whole to comprise a single document. Signatures on this Contract may be exchanged between the parties by facsimile, electronic scanned copy (.pdf) or similar technology and shall be as valid as original; and this Contract may be converted into electronic format and signed or given effect with one or more electronic signature(s) if the electronic signature(s) meets all requirements of Wis. Stat. ch. 137 or other applicable Wisconsin or Federal law. Executed copies or counterparts of this Contract may be delivered by facsimile or email and upon receipt will be deemed original and binding upon the parties hereto, whether or not a hard copy is also delivered. Copies of this Contract, fully executed, shall be as valid as an original.

**ANNUAL HORIZONTAL SAWCUTTING OF CONCRETE SIDEWALK & INCIDENTAL
WORK (DISTRICT 19) - 2024
CONTRACT NO. 8756**

IN WITNESS WHEREOF, the Contractor has hereunto set his/her hand and seal and the City has caused this contract to be executed by its Mayor and City Clerk on the dates written below.

Countersigned:

MACK CONSTRUCTION LLC

Company Name



3/20/24
Date



3/20/2024
Date


Witness

Date

Secretary

Date

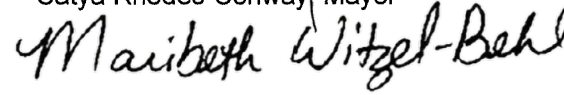
CITY OF MADISON



Satya Rhodes-Conway, Mayor

04/01/2024

Date



Maribeth Witzel-Behl, City Clerk

3/29/2024

Date

Provisions have been made to pay the liability that will accrue under this contract.




David P. Schmiedicke, Finance Director

4/1/2024

Date

Approved as to form:



Michael Haas, City Attorney

4/1/2024

Date

Execution of this Agreement by City was authorized by Resolution Enactment No. RES -24-00196, ID No. 82318, adopted by the Common Council of the City of Madison on March 19, 2024.

SECTION I: PAYMENT AND PERFORMANCE BOND

LET ALL KNOW BY THESE DOCUMENTS PRESENTED, that we **MACK CONSTRUCTION LLC** as principal, and Old Republic Surety Company Company of WISCONSIN as Surety, are held and firmly bound unto the City of Madison, Wisconsin, in the sum of **NINETY-SEVEN THOUSAND ONE HUNDRED FIFTEEN AND NO/100 (\$97,115.00)** Dollars, lawful money of the United States, for the payment of which sum to the City of Madison, we hereby bind ourselves and our respective executors and administrators firmly by these presents.

The condition of this Bond is such that if the above bounden shall on his/her part fully and faithfully perform all of the terms of the Contract entered into between him/herself and the City of Madison for the construction of:

**ANNUAL HORIZONTAL SAWCUTTING OF CONCRETE SIDEWALK & INCIDENTAL WORK (DISTRICT 19) - 2024
CONTRACT NO. 8756**

in Madison, Wisconsin, and shall pay all claims for labor performed and material furnished in the prosecution of said work, and save the City harmless from all claims for damages because of negligence in the prosecution of said work, and shall save harmless the said City from all claims for compensation (under Chapter 102, Wisconsin Statutes) of employees and employees of subcontractor, then this Bond is to be void, otherwise of full force, virtue and effect.

Signed and sealed this 20TH day of MARCH

Countersigned:

[Signature]
Witness

MACK CONSTRUCTION LLC
Company Name (Principal)
[Signature] Seal
President

Secretary

Old Republic Surety Company
Surety Seal
 Salary Employee Commission
By Danielle M. Ott
Attorney-in-Fact



This certifies that I have been duly licensed as an agent for the above company in Wisconsin under National Producer Number 6514058 for the year 2024, and appointed as attorney-in-fact with authority to execute this payment and performance bond which power of attorney has not been revoked.

3/20/23
Date

Danielle M. Ott
Agent Signature

The foregoing Bond has been approved as to form:

4/1/2024

Date

Michael Haas

City Attorney



OLD REPUBLIC SURETY COMPANY

POWER OF ATTORNEY

KNOW ALL MEN BY THESE PRESENTS: That OLD REPUBLIC SURETY COMPANY, a Wisconsin stock insurance corporation, does make, constitute and appoint:

MICHAEL A. AUSING, DANIELLE M. OTT

of MADISON, WI

its true and lawful Attorney(s)-in-Fact, with full power and authority for and on behalf of the company as surety, to execute and deliver and affix the seal of the company thereto (if a seal is required), bonds, undertakings, recognizances or other written obligations in the nature thereof, (other than bail bonds, bank depository bonds, mortgage deficiency bonds, mortgage guaranty bonds, guarantees of installment paper and note guaranty bonds, self-insurance workers compensation bonds guaranteeing payment of benefits, or black lung bonds), as follows:

ALL WRITTEN INSTRUMENTS

and to bind OLD REPUBLIC SURETY COMPANY thereby, and all of the acts of said Attorneys-in-Fact, pursuant to these presents, are ratified and confirmed. This appointment is made under and by authority of the board of directors at a special meeting held on February 18, 1982.

This Power of Attorney is signed and sealed by facsimile under and by the authority of the following resolutions adopted by the board of directors of the OLD REPUBLIC SURETY COMPANY on February 18, 1982.

RESOLVED that, the president, any vice-president or assistant vice president, in conjunction with the secretary or any assistant secretary, may appoint attorneys-in-fact or agents with authority as defined or limited in the instrument evidencing the appointment in each case, for and on behalf of the company to execute and deliver and affix the seal of the company to bonds, undertakings, recognizances, and suretyship obligations of all kinds; and said officers may remove any such attorney-in-fact or agent and revoke any Power of Attorney previously granted to such person.

RESOLVED FURTHER, that any bond, undertaking, recognizance, or suretyship obligation shall be valid and binding upon the Company

- (i) when signed by the president, any vice president or assistant vice president, and attested and sealed (if a seal be required) by any secretary or assistant secretary; or
- (ii) when signed by the president, any vice president or assistant vice president, secretary or assistant secretary, and countersigned and sealed (if a seal be required) by a duly authorized attorney-in-fact or agent; or
- (iii) when duly executed and sealed (if a seal be required) by one or more attorneys-in-fact or agents pursuant to and within the limits of the authority evidenced by the Power of Attorney issued by the company to such person or persons.

RESOLVED FURTHER that the signature of any authorized officer and the seal of the company may be affixed by facsimile to any Power of Attorney or certification thereof authorizing the execution and delivery of any bond, undertaking, recognizance, or other suretyship obligations of the company; and such signature and seal when so used shall have the same force and effect as though manually affixed.

IN WITNESS WHEREOF, OLD REPUBLIC SURETY COMPANY has caused these presents to be signed by its proper officer, and its corporate seal to be affixed this 14th day of November, 2023.

Karen J. Haffner
Assistant Secretary



OLD REPUBLIC SURETY COMPANY

Alan Pavlic
President

STATE OF WISCONSIN, COUNTY OF WAUKESHA - SS

On this 14th day of November, 2023, personally came before me, Alan Pavlic and Karen J Haffner, to me known to be the individuals and officers of the OLD REPUBLIC SURETY COMPANY who executed the above instrument, and they each acknowledged the execution of the same, and being by me duly sworn, did severally depose and say: that they are the said officers of the corporation aforesaid, and that the seal affixed to the above instrument is the seal of the corporation, and that said corporate seal and their signatures as such officers were duly affixed and subscribed to the said instrument by the authority of the board of directors of said corporation.



Kathryn R. Pearson
Notary Public

My Commission Expires: September 28, 2026

(Expiration of notary's commission does not invalidate this instrument)

CERTIFICATE

I, the undersigned, assistant secretary of the OLD REPUBLIC SURETY COMPANY, a Wisconsin corporation, CERTIFY that the foregoing and attached Power of Attorney remains in full force and has not been revoked; and furthermore, that the Resolutions of the board of directors set forth in the Power of Attorney, are now in force.

24-4557



Signed and sealed at the City of Brookfield, WI this 20th day of March, 2024.

Karen J. Haffner
Assistant Secretary